MAP 1

N

Town of Hanson, Massachusetts
Assessor's Maps

Feet
0 50 100 200 300 400

Legend

Streams

Bogs

Marsh

Water Bodies

Note:
These maps are not intended for use in conveyance or for engineering purposes. The Town of Hanson and its representatives shall not be liable for any reuse of this information.

MAP 1

MAP 2

N

Legend

Streams

Bogs

Marsh

Water Bodies

Town of Hanson, Massachusetts
Assessor's Maps

0 50 100 200 300 400 Feet

Note:
These maps are not intended for use in conveyance or for engineering purposes. The Town of Hanson and its representatives shall not be liable for any reuse of this information.

MAP 2

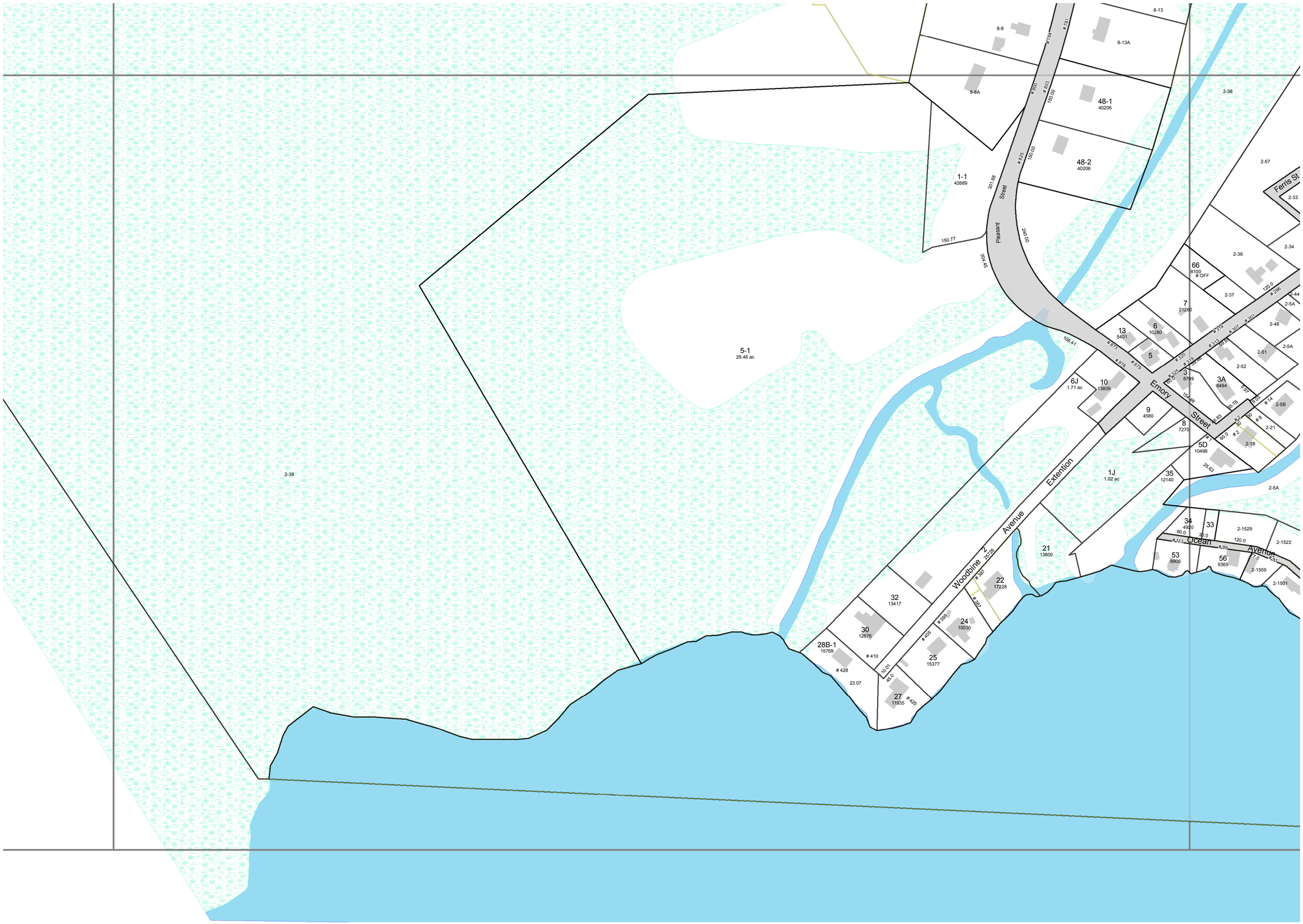

MAP 3

N

Legend

Streams

Bogs

Marsh

Water Bodies

Town of Hanson, Massachusetts
Assessor's Maps

Feet
0 50 100 200 300 400

							122
					121	120	119
	118	117	116	115	114	113	112
111	110	109	108	107	106	105	104
103	102	101	100	099	098	097	096
095	094	093	092	091	090	089	088
086	085	084	083	082	081	080	079
077	076	075	074	073	072	071	070
068	067	066	065	064	063	062	061
	059	058	057	056	055	054	053
	052	051	050	049	048	047	046
	045	044	043	042	041	040	039
	037	036	035	034	033	032	031
	029	028	027	026	025	024	023
	021	020	019	018	017	016	015
	013	012	011	010	009	008	007
		005			004	003	002

Note:
These maps are not intended for use in conveyance or for engineering design purposes. The Town of Hanson and its representatives shall not be liable for any reuse of this information.

MAP 3

MAP 4

N

Legend

Streams

Bogs

Marsh

Water Bodies

Town of Hanson, Massachusetts
Assessor's Maps

0 50 100 200 300 400 Feet

Note:
These maps are not intended for use in conveyance or for engineering purposes. The Town of Hanson and its representatives shall not be liable for any reuse of this information.

MAP 4

MAP 5

N

Legend

Streams

Bogs

Marsh

Water Bodies

Town of Hanson, Massachusetts
Assessor's Maps

0 50 100 200 300 400 Feet

Note:
These maps are not intended for use in conveyance or for engineering purposes. The Town of Hanson and its representatives shall not be liable for any reuse of this information.

MAP 5

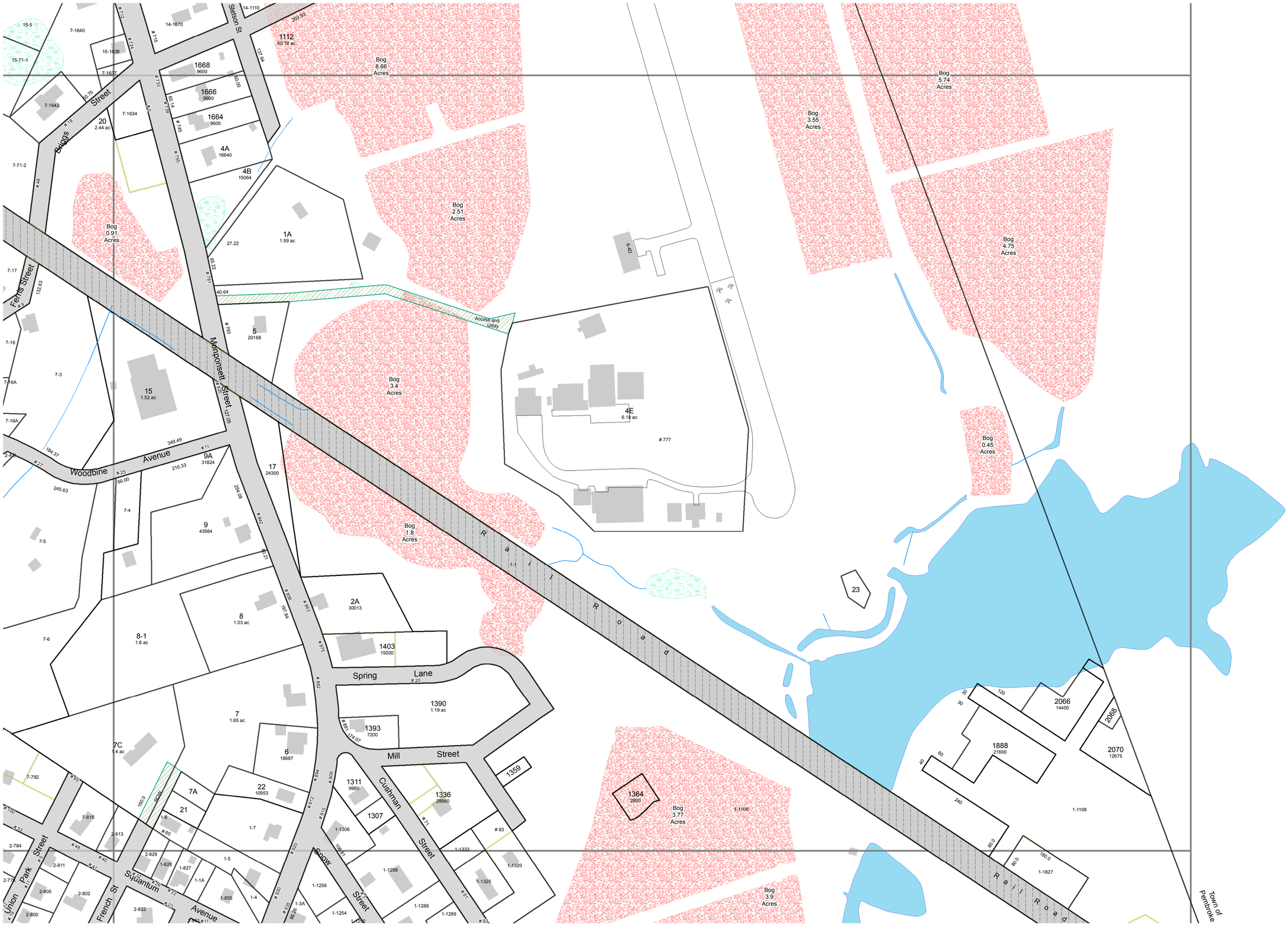

MAP 6

N

Legend

Streams

Bogs

Marsh

Water Bodies

Town of Hanson, Massachusetts
Assessor's Maps

0 50 100 200 300 400 Feet

Note:
These maps are not intended for use in conveyance or for engineering design purposes. The Town of Hanson and its representatives shall not be liable for any reuse of this information.

MAP 6

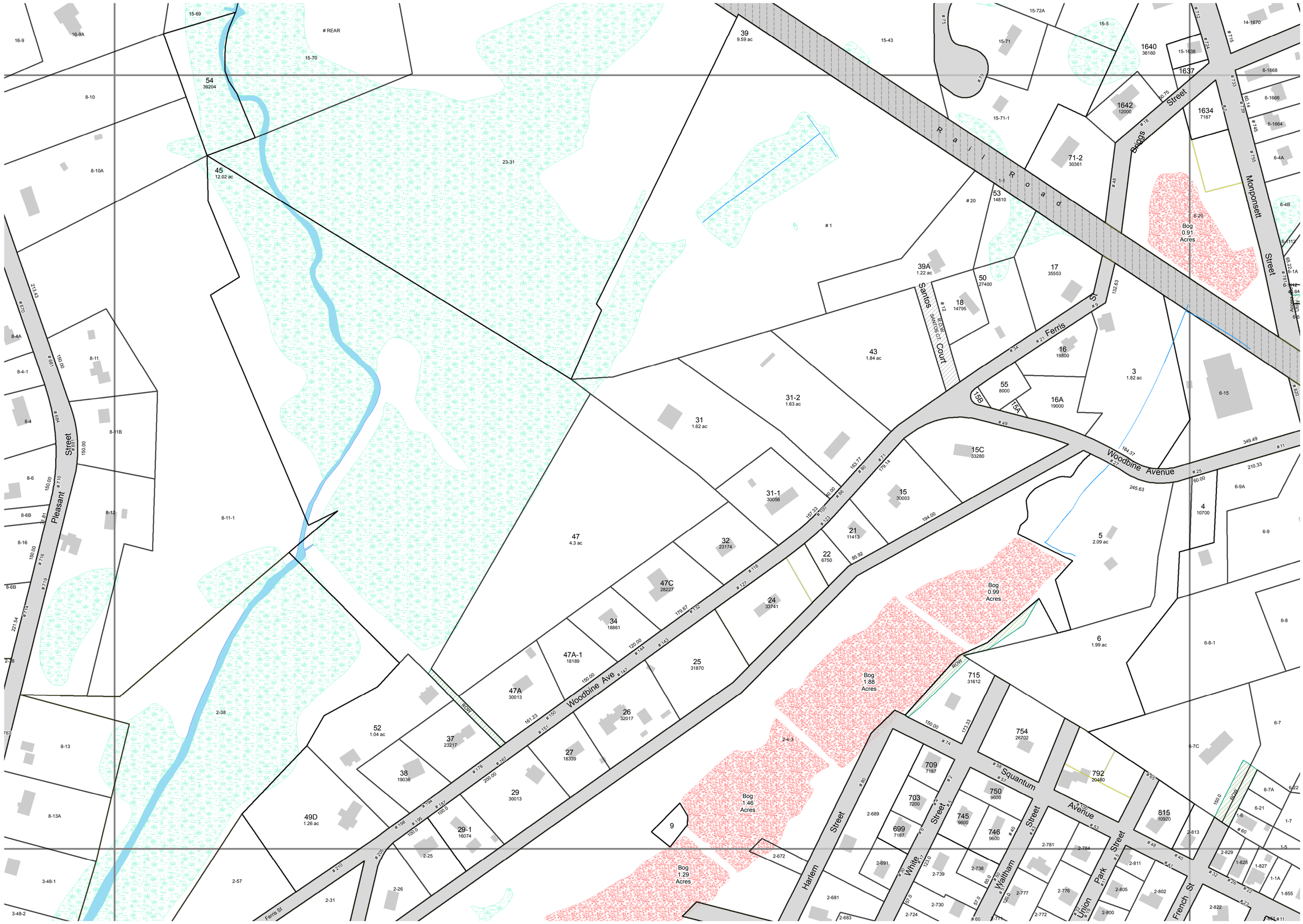

MAP 7

N

Legend

Streams

Bogs

Marsh

Water Bodies

Town of Hanson, Massachusetts
Assessor's Maps

Feet
0 50 100 200 300 400

Note:
These maps are not intended for use in conveyance or for engineering design purposes. The Town of Hanson and its representatives shall not be liable for any reuse of this information.

MAP 7

MAP 8

N

Town of Hanson, Massachusetts
Assessor's Maps

0 50 100 200 300 400 Feet

Legend

Streams

Bogs

Marsh

Water Bodies

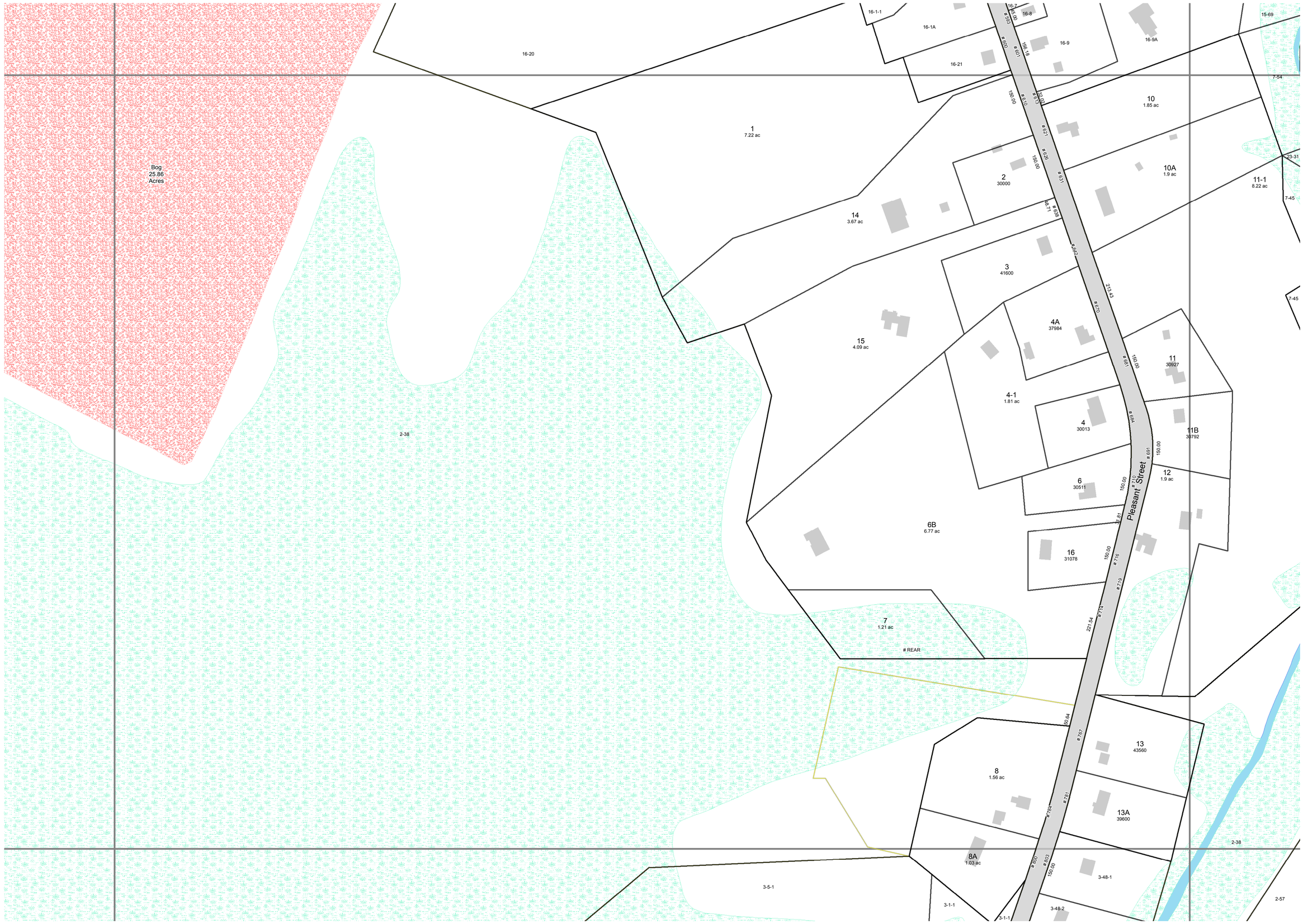



Note:
These maps are not intended for use in conveyance or for measurement purposes. The Town of Hanson and its representatives shall not be liable for any reuse of this information.

MAP 8

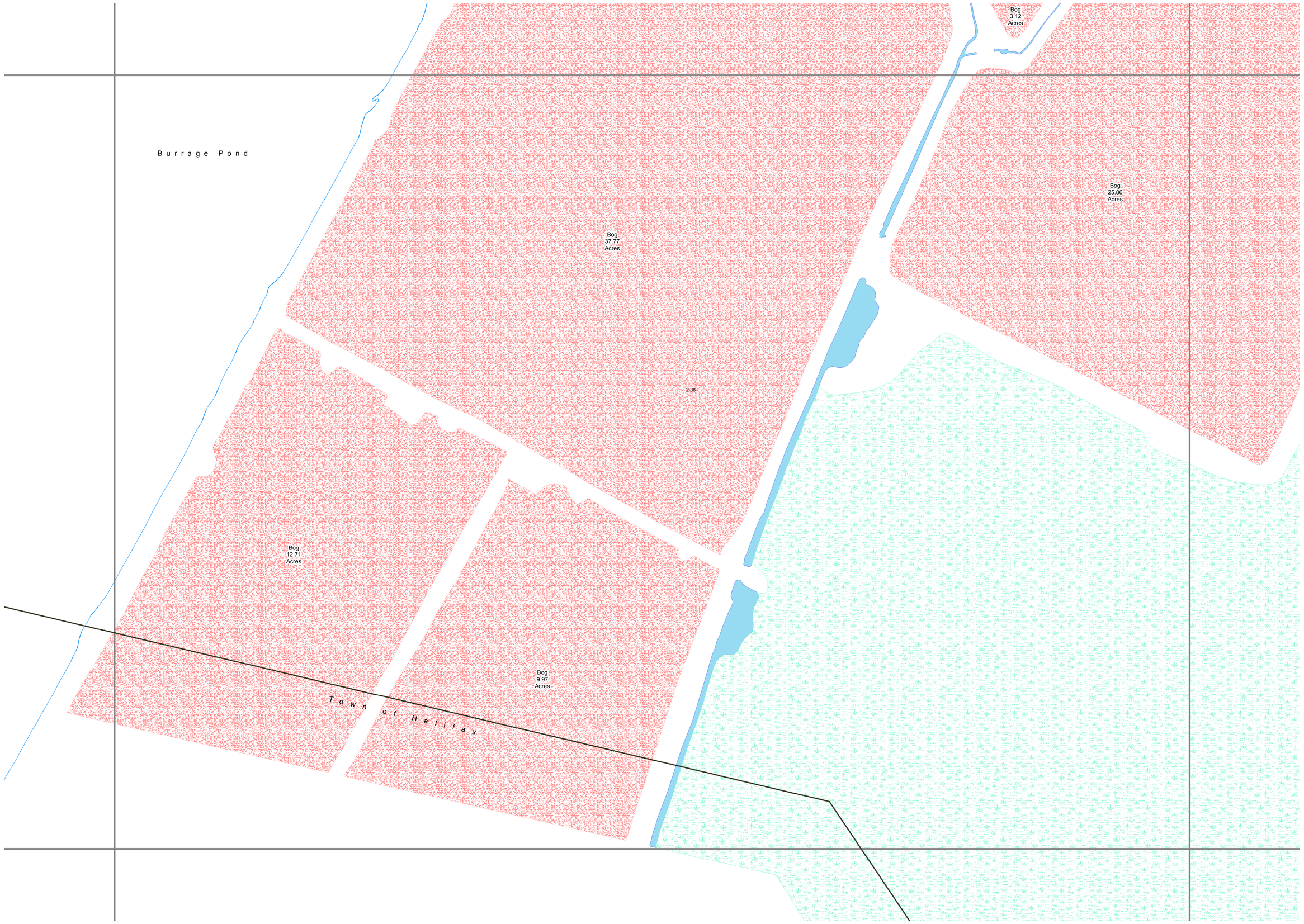

MAP 9

N

Legend

Streams

Bogs

Marsh

Water Bodies

Town of Hanson, Massachusetts
Assessor's Maps

0 50 100 200 300 400 Feet



Note:
These maps are not intended for use in conveyance or for engineering purposes. The Town of Hanson and its representatives shall not be liable for any reuse of this information.

MAP 9

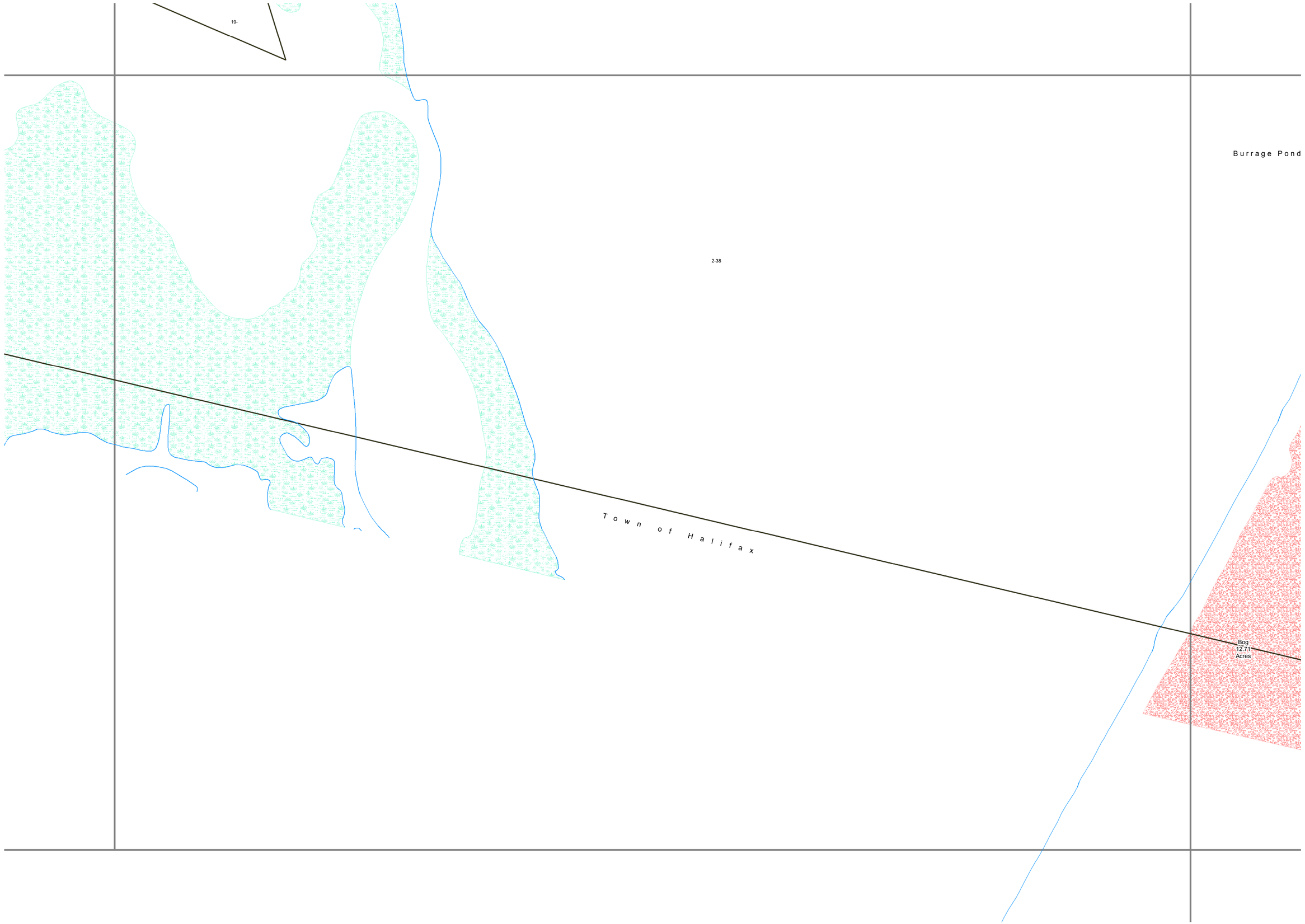

MAP 10

N

Legend

Streams

Bogs

Marsh

Water Bodies

Town of Hanson, Massachusetts
Assessor's Maps

0 50 100 200 300 400 Feet

											122
								121	120	119	
118	117	116	115	114	113	112					
111	110	109	108	107	106	105	104				
103	102	101	100	099	098	097	096				
095	094	093	092	091	090	089	088	087			
085	084	083	082	081	080	079	078	077			
077	076	075	074	073	072	071	070	069			
068	067	066	065	064	063	062	061	060			
	059	058	057	056	055	054	053				
	052	051	050	049	048	047	046				
	045	044	043	042	041	040	039	038			
	037	036	035	034	033	032	031	030			
	029	028	027	026	025	024	023	022			
	021	020	019	018	017	016	015	014			
	013	012	011	010	009	008	007	006			
		005			004	003	002	001			

Note:
These maps are not intended for use in conveyance or for engineering purposes. The town of Hanson and its representatives shall not be liable for any reuse of this information.

MAP 10

MAP 11

N

Legend

Streams

Bogs

Marsh

Water Bodies

Town of Hanson, Massachusetts
Assessor's Maps

0 50 100 200 300 400 Feet



Note:
These maps are not intended for use in conveyance or for engineering purposes. The Town of Hanson and its representatives shall not be liable for any reuse of this information.

MAP 11

MAP 12

N

Legend

Streams

Bogs

Marsh

Water Bodies

Town of Hanson, Massachusetts
Assessor's Maps

0 50 100 200 300 400 Feet

Note:
These maps are not intended for use in conveyance or for engineering design purposes. The Town of Hanson and its representatives shall not be liable for any reuse of this information.

MAP 12

MAP 13

N

20-1-1

Town of East Bridgewater

Legend

Streams

Bogs

Marsh

Water Bodies

Town of Hanson, Massachusetts
Assessor's Maps

0 50 100 200 300 400 Feet



Note:
These maps are not intended for use in conveyance or for engineering purposes. The Town of Hanson and its representatives shall not be liable for any reuse of this information.

MAP 13

MAP 14

N

Legend

Streams

Bogs

Marsh

Water Bodies

Town of Hanson, Massachusetts
Assessor's Maps

0 50 100 200 300 400 Feet

							122
					121	120	119
	118	117	116	115	114	113	112
111	110	109	108	107	106	105	104
103	102	101	100	099	098	097	096
095	094	093	092	091	090	089	088
086	085	084	083	082	081	080	079
077	076	075	074	073	072	071	070
068	067	066	065	064	063	062	061
	059	058	057	056	055	054	053
	052	051	050	049	048	047	046
	045	044	043	042	041	040	039
	037	036	035	034	033	032	031
	029	028	027	026	025	024	023
	021	020	019	018	017	016	015
	013	012	011	010	009	008	007
		005			004	003	002

Note:
These maps are not intended for use in conveyance or for engineering design purposes. The Town of Hanson and its representatives shall not be liable for any reuse of this information.

MAP 14

MAP 15

N

Legend

Streams

Bogs

Marsh

Water Bodies

Town of Hanson, Massachusetts
Assessor's Maps

0 50 100 200 300 400 Feet

Note:
These maps are not intended for use in conveyance or tax assessment determinations. The town of Hanson and its representatives shall not be liable for any reuse of this information.

MAP 15

MAP 16

N

Legend

Streams

Bogs

Marsh

Water Bodies

Town of Hanson, Massachusetts
Assessor's Maps

0 50 100 200 300 400 Feet

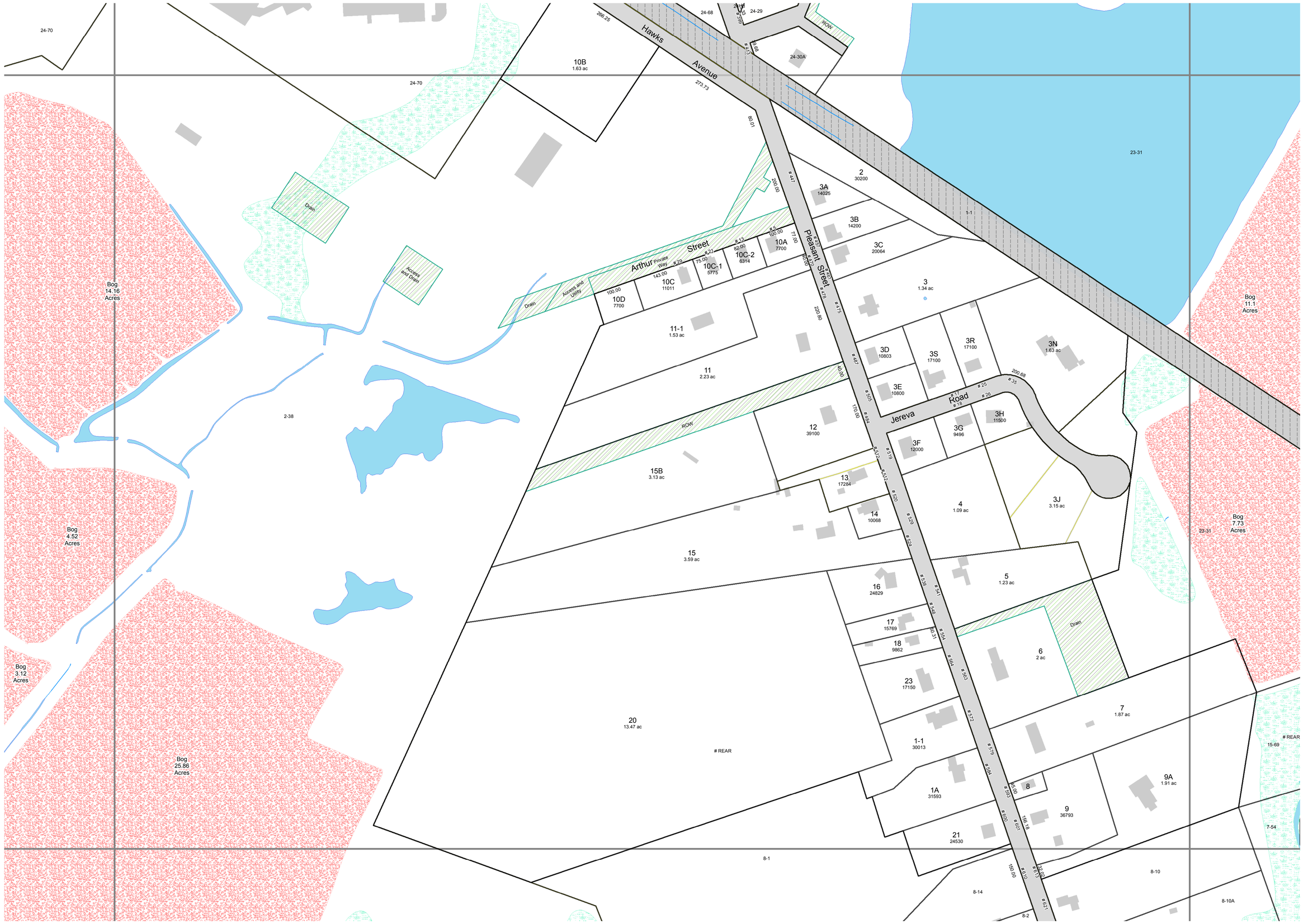



Note:
These maps are not intended for use in conveyance or for boundary purposes. The Town of Hanson and its representatives shall not be liable for any reuse of this information.

MAP 16

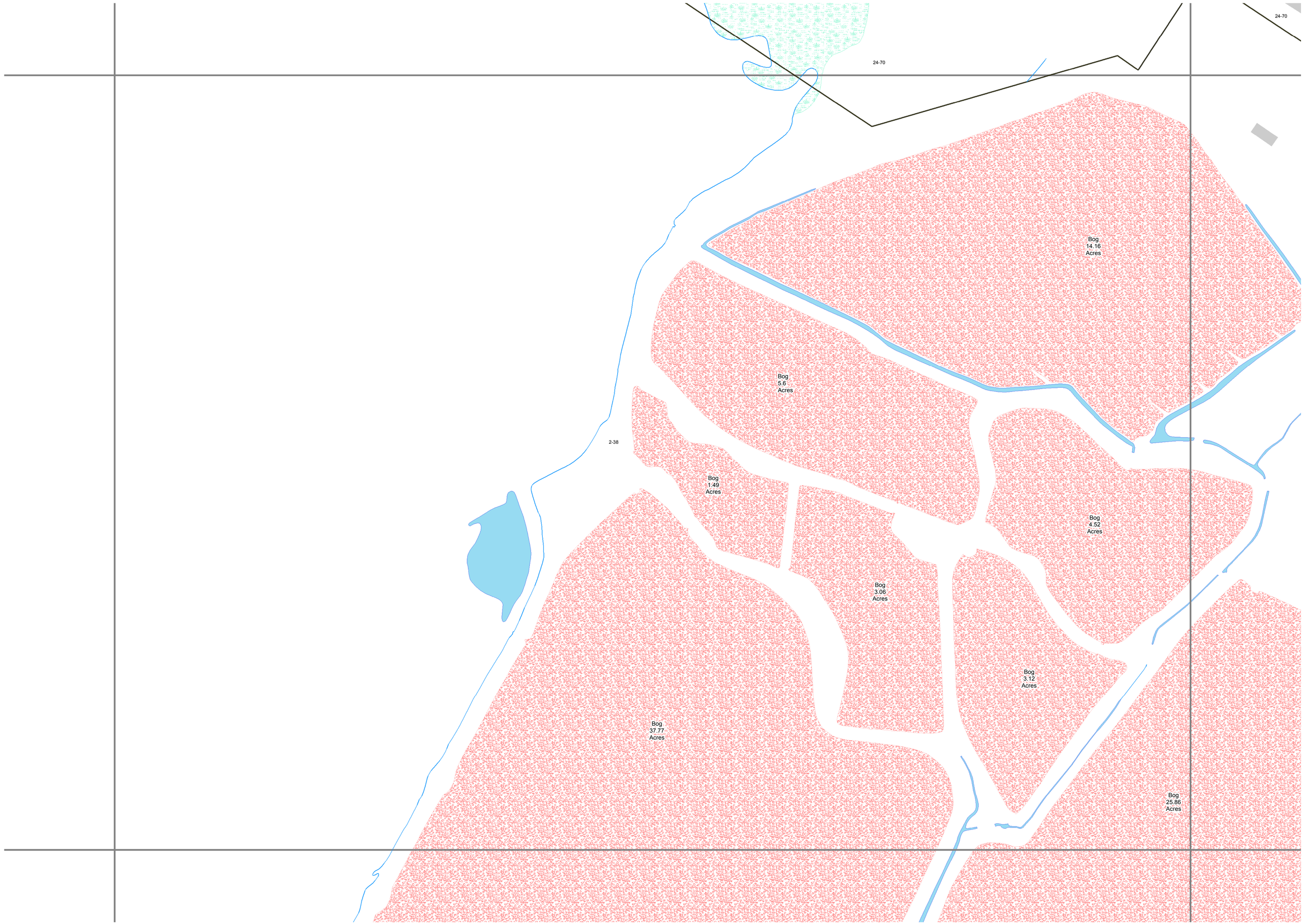

MAP 17

N

Legend

Streams

Bogs

Marsh

Water Bodies

Town of Hanson, Massachusetts
Assessor's Maps

0 50 100 200 300 400 Feet

							122
					121	120	119
	118	117	116	115	114	113	112
111	110	109	108	107	106	105	104
103	102	101	100	099	098	097	096
095	094	093	092	091	090	089	088 087
086	085	084	083	082	081	080	079 078
077	076	075	074	073	072	071	070 069
068	067	066	065	064	063	062	061 060
	059	058	057	056	055	054	053
	052	051	050	049	048	047	046
	045	044	043	042	041	040	039 038
	037	036	035	034	033	032	031 030
	029	028	027	026	025	024	023 022
	021	020	019	018	017	016	015 014
	013	012	011	010	009	008	007 006
		005			004	003	002 001

Note:
These maps are not intended for use in conveyance or for engineering design purposes. The Town of Hanson and its representatives shall not be liable for any reuse of this information.

MAP 17

MAP 18

N

Legend

Streams

Bogs

Marsh

Water Bodies

Town of Hanson, Massachusetts
Assessor's Maps

0 50 100 200 300 400 Feet

												122
									121	120	119	
	118	117	116	115	114	113	112					
111	110	109	108	107	106	105	104					
103	102	101	100	099	098	097	096					
095	094	093	092	091	090	089	088	087				
085	085	084	083	082	081	080	079	078				
077	076	075	074	073	072	071	070	069				
068	067	066	065	064	063	062	061	060				
	059	058	057	056	055	054	053					
	052	051	050	049	048	047	046					
	045	044	043	042	041	040	039	038				
	037	036	035	034	033	032	031	030				
	029	028	027	026	025	024	023	022				
	021	020	019	018	017	016	015	014				
	013	012	011	010	009	008	007	006				
		005			004	003	002	001				

Note:
These maps are not intended for use in conveyance or for engineering purposes. The Town of Hanson and its representatives shall not be liable for any reuse of this information.

MAP 18

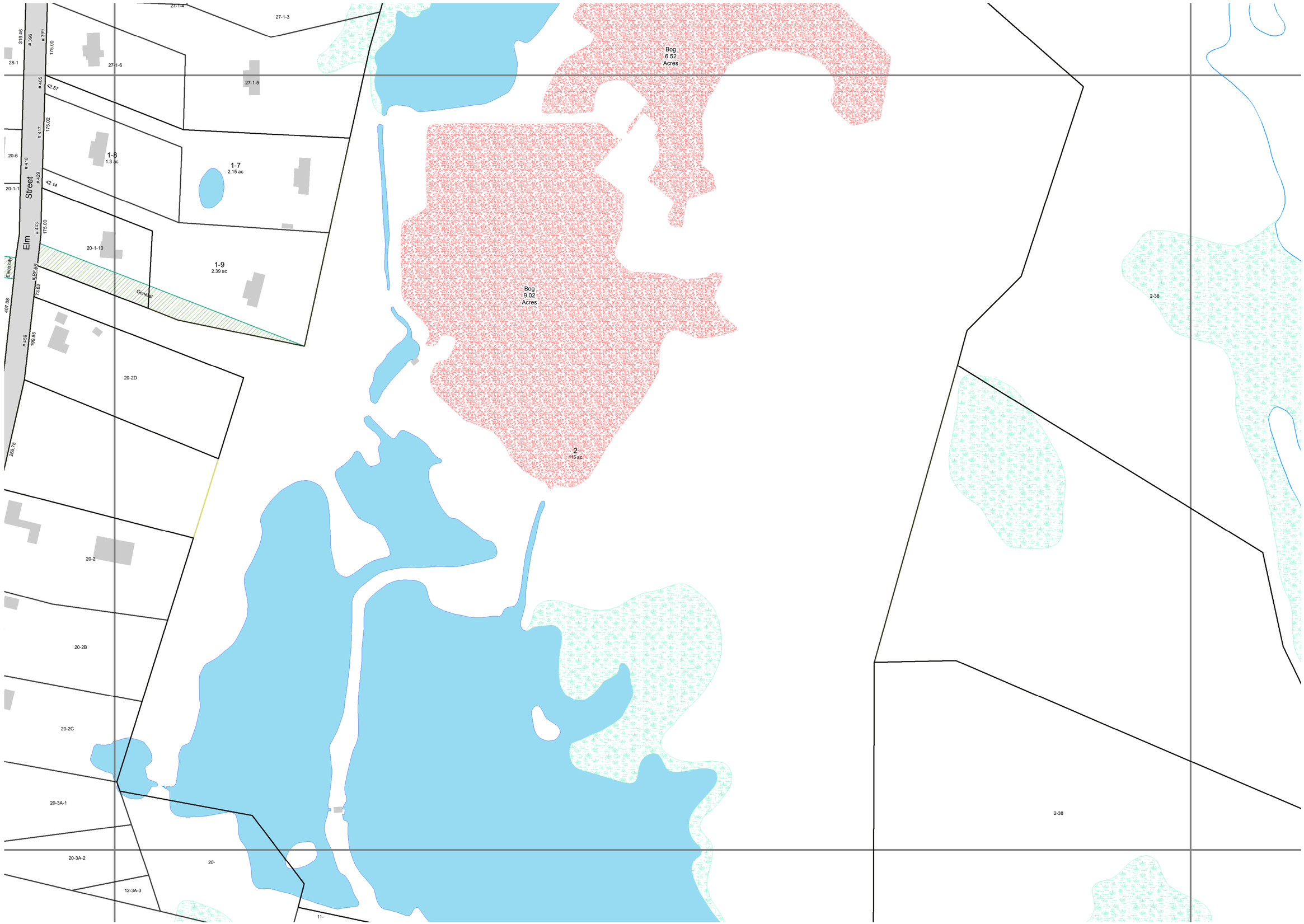

MAP 19

N

Legend

Streams

Bogs

Marsh

Water Bodies

Town of Hanson, Massachusetts
Assessor's Maps

0 50 100 200 300 400 Feet

							122
				121	120	119	
118	117	116	115	114	113	112	
111	110	109	108	107	106	105	104
103	102	101	100	099	098	097	096
095	094	093	092	091	090	089	088	087
086	085	084	083	082	081	080	079	078
077	076	075	074	073	072	071	070	069
068	067	066	065	064	063	062	061	060
	059	058	057	056	055	054	053	
	052	051	050	049	048	047	046	
	045	044	043	042	041	040	039	038
	037	036	035	034	033	032	031	030
	029	028	027	026	025	024	023	022
	021	020	019	018	017	016	015	014
	013	012	011	010	009	008	007	006
		005			004	003	002	001

Note:
These maps are not intended for use in conveyance or for engineering purposes. The Town of Hanson and its representatives shall not be liable for any reuse of this information.

MAP 19

MAP 20

N

Legend

Streams

Bogs

Marsh

Water Bodies

Town of Hanson, Massachusetts Assessor's Maps

0 50 100 200 300 400 Feet



Note:
These maps are not intended for use in conveyance or for determining precise locations. The Town of Hanson and its representatives shall not be liable for any reuse of this information.

MAP 20

MAP 21

N

Legend

Streams

Bogs

Marsh

Water Bodies

Town of Hanson, Massachusetts
Assessor's Maps

0 50 100 200 300 400 Feet



Note:
These maps are not intended for use in conveyance or for engineering purposes. The Town of Hanson and its representatives shall not be liable for any reuse of this information.

MAP 21

Town of Pembroke

MAP
22

N

Legend
Streams
Bogs
Marsh
Water Bodies

Town of Hanson, Massachusetts
Assessor's Maps

0 50 100 200 300 400 Feet

Note:
These maps are not intended for use in conveyance or for engineering purposes. The Town of Hanson and its representatives shall not be liable for any reuse of this information.

MAP
22

MAP 23

N

Legend

Streams

Bogs

Marsh

Water Bodies

Town of Hanson, Massachusetts
Assessor's Maps

0 50 100 200 300 400 Feet



Note:
These maps are not intended for use in conveyance or for boundary determination. The Town of Hanson and its representatives shall not be liable for any misuse of this information.

MAP 23

Bog 7.06 Acres
Bog 3.73 Acres
Bog 8.11 Acres
Bog 16.78 Acres
Bog 12.71 Acres
Bog 11.1 Acres

Monponsett Street
Union Street
South Street
Lapham St
Baker Street

Electricity
Gas Line
Agricultural
Drain
ROW

31-15
31-13-1
31-22
31-26
31-9C-5
31-9C-9
31-2
31-1A
24-34
24-34-1
24-84
24-35
24-36
24-32
24-33
24-31
24-30F
22-2
22-1-10
22-1-9
22-1-8
14-1110
15-1B-1
15-2B
15-8
15-9
15-38
15-40
15-46
15-62B-7A
15-62B-7

56 43560 # 209 REAR
54 43560 # 30 REAR
65 43560 # REAR
55 43560
51 2 ac
52 43950
53 7204
58 41687
49-1 1.64 ac
63 1.14 ac
63B 38911
64A 9496
9C-6 30000
9C-7 30013
9C-8 41164
49 1.37 ac
48 30013
49A 31369
46 31102
1-1 33498
57 9930
1-3 2.07 ac
30 1.85 ac
30A 1.25 ac
29 31581
25-2 30966
25 30579
24 22748
23 25308
22 30187
21 1.78 ac
21A 30050
2 1.97 ac
2A 42531
3 33040
4 7990
5 40928
20 2.35 ac
61 16727
19 20505
16 1.11 ac
62B
15 8212
14 8220
12A 11459
42 11021
41 12000
10 29832
8 14740
12 30405
34A 34170
32 1.82 ac
34 39901
35 24760
36 28140
37 36198
31 97.35 ac
38 1.45 ac
39 1.85 ac
138
25-1 1.62 ac
26 26452
288
60 5445 # REAR
420 305.90

MAP 24

N

Legend
Streams
Bogs
Marsh
Water Bodies

Town of Hanson, Massachusetts
Assessor's Maps

0 50 100 200 300 400 Feet

Note:
These maps are not intended for use in conveyance or for engineering purposes. The Town of Hanson and its representatives shall not be liable for any reuse of this information.

MAP 24

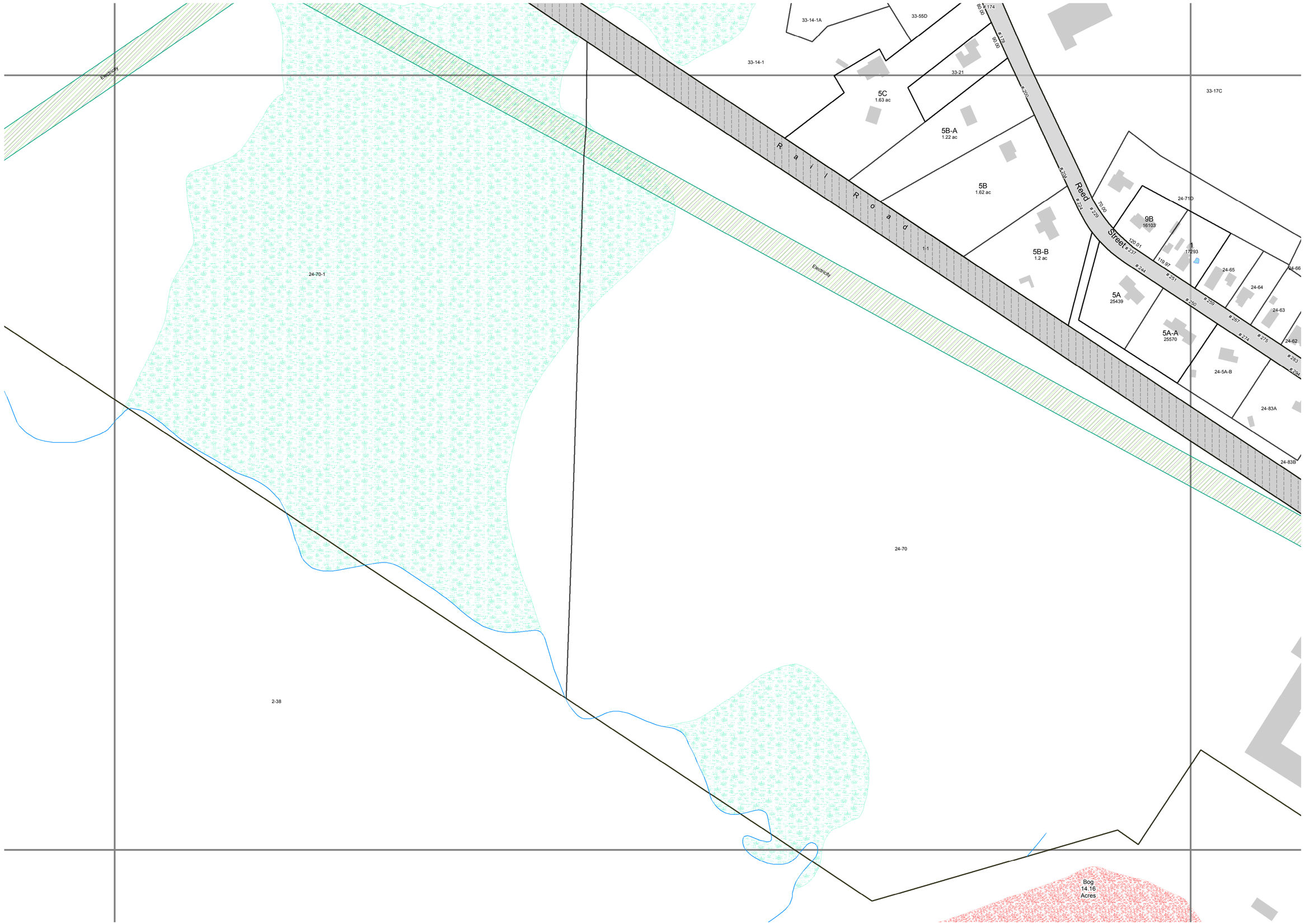

MAP 25

N

Legend

Streams

Bogs

Marsh

Water Bodies

Town of Hanson, Massachusetts
Assessor's Maps

Feet
0 50 100 200 300 400

								122
					121	120	119	
	118	117	116	115	114	113	112	
111	110	109	108	107	106	105	104	
103	102	101	100	099	098	097	096	
095	094	093	092	091	090	089	088	087
086	085	084	083	082	081	080	079	078
077	076	075	074	073	072	071	070	069
068	067	066	065	064	063	062	061	060
	059	058	057	056	055	054	053	
	052	051	050	049	048	047	046	
	045	044	043	042	041	040	039	038
	037	036	035	034	033	032	031	030
	029	028	027	026	025	024	023	022
	021	020	019	018	017	016	015	014
	013	012	011	010	009	008	007	006
		005			004	003	002	001

Note:
These maps are not intended for use in conveyance or for engineering design purposes. The Town of Hanson and its representatives shall not be liable for any reuse of this information.

MAP 25

MAP 26

N

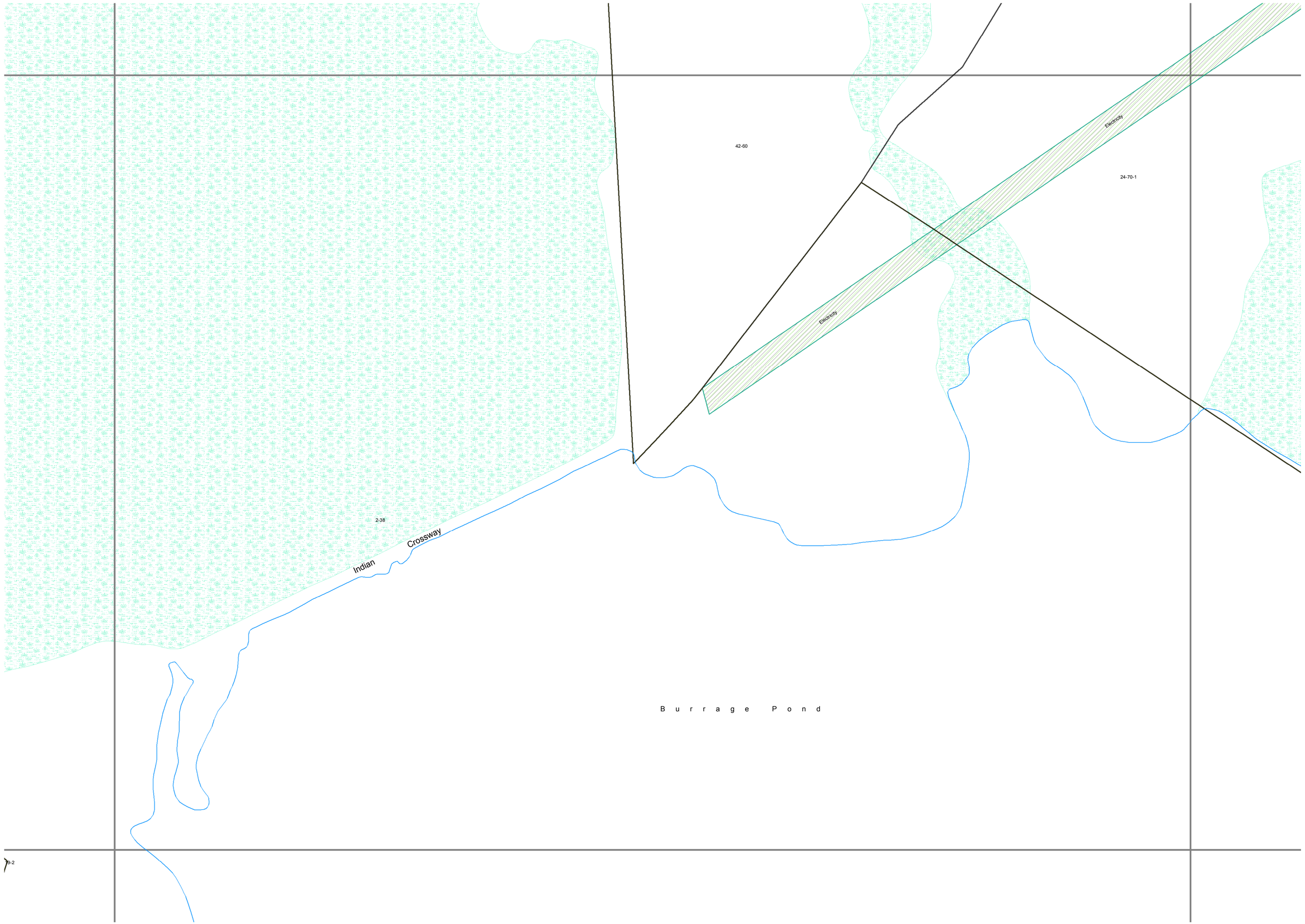

Legend

Streams

Bogs

Marsh

Water Bodies

Town of Hanson, Massachusetts
Assessor's Maps

0 50 100 200 300 400 Feet



Note:
These maps are not intended for use in conveyance or for determining property boundaries. The Town of Hanson and its representatives shall not be liable for any reuse of this information.

MAP 26

MAP 27

N

Legend

Streams

Bogs

Marsh

Water Bodies

Town of Hanson, Massachusetts Assessor's Maps

0 50 100 200 300 400 Feet



Note:
These maps are not intended for use in conveyance or for determination of property boundaries. The Town of Hanson and its representatives shall not be liable for any reuse of this information.

MAP 27

36-3
35-5
36-4
35-3-1
3-5
3.18 ac
36-4B
3
42150
3-3
40075
3-4
43361
3-6
3.26 ac
2
7.73 ac
28-7-2
28-7-1
28-5
28-8C
28-8-3
28-8A
28-9A
28-10
28-2
28-1
20-6
4B
30013
4-1
40064
4-2
40032
4-6
40867
4-3
42404
4A
3 ac
4-5
42907
4-4
43138
2-38
1-1
6.08 ac
1-2
1.31 ac
1-4
1.12 ac
1-3
2.71 ac
1-6
1.31 ac
1-5
2.96 ac
19-2
19-1-8
19-1-7
Bog
6.52
Acres
Bog
9.02
Acres
Nina Drive
Elm Street
202.13
205
208
223
226
233
260
269
274
104
190
296
297
308
40.82
REAR
9.18
314
150.00
320
325
230.39
342
343
175.00
355
42.57
381
175.00
370
371
42.57
319.46
386
399
175.00
405
42.57
417
175.02
45
50
393.51
55
75
78
183.18
95
100
210.78
175.00
117
132
180.58
125
180.08

Note:
These maps are not intended for use in conveyance or for determination of property boundaries. The Town of Hanson and its representatives shall not be liable for any reuse of this information.

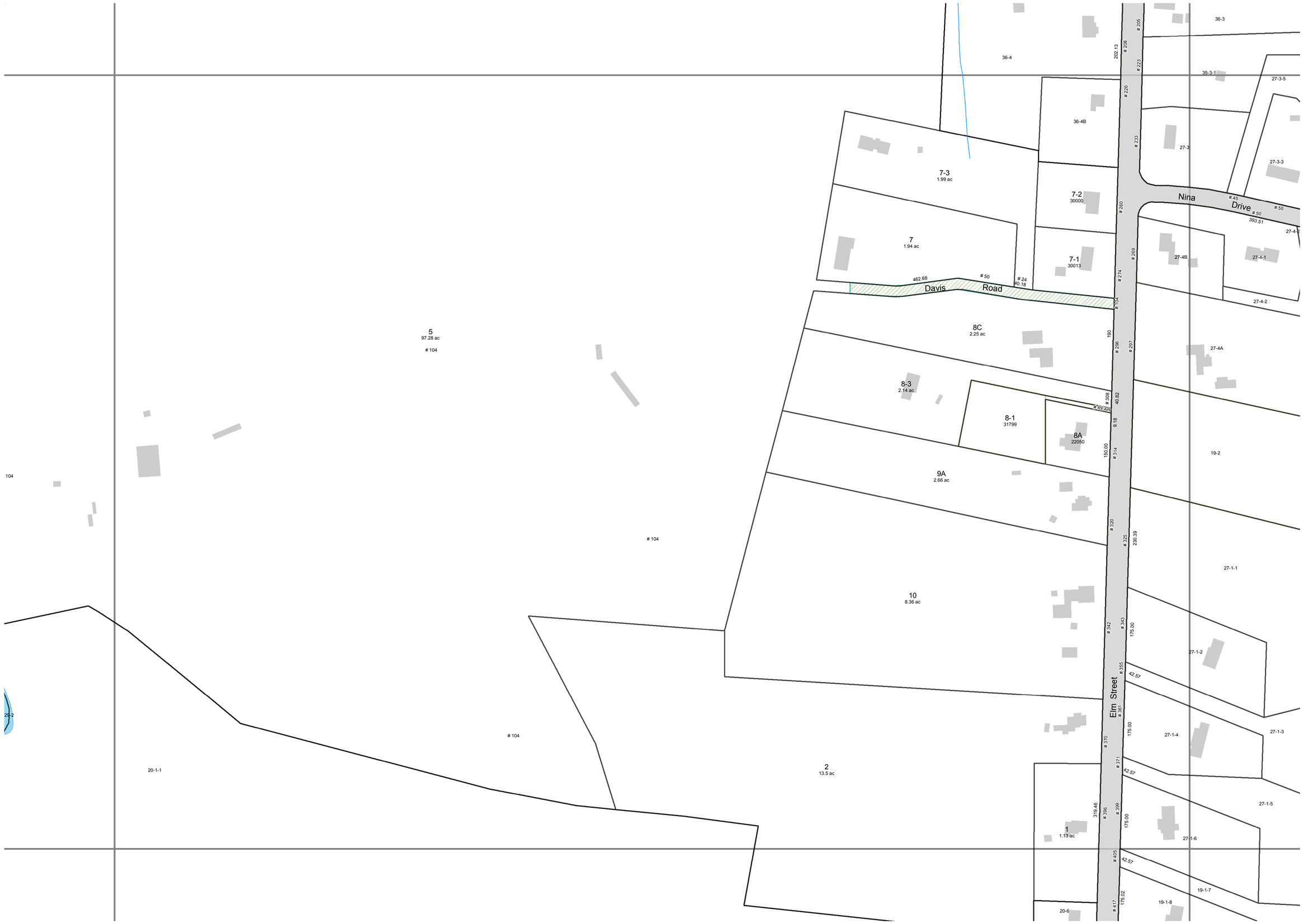

MAP 28
N
Legend
Streams
Bogs
Marsh
Water Bodies
Town of Hanson, Massachusetts
Assessor's Maps
Feet
0 50 100 200 300 400
Davis Road
Nina Drive
Elm Street
7-3
1.99 ac
7-2
30000
7
1.94 ac
7-1
30013
8C
2.25 ac
8-3
2.14 ac
8-1
31799
8A
22050
9A
2.66 ac
10
8.36 ac
2
13.5 ac
1
1.13 ac
5
97.28 ac
104
36-4
36-3
36-4B
35-3-1
27-3-5
27-3
27-3-3
27-4B
27-4-1
27-4-2
27-4A
19-2
27-1-1
27-1-2
27-1-3
27-1-4
27-1-5
27-1-6
19-1-7
19-1-8
20-6
20-1-1
29-2
Note:
These maps are not intended for use in conveyance or for engineering design purposes. The Town of Hanson and its representatives shall not be liable for any reuse of this information.
MAP 28

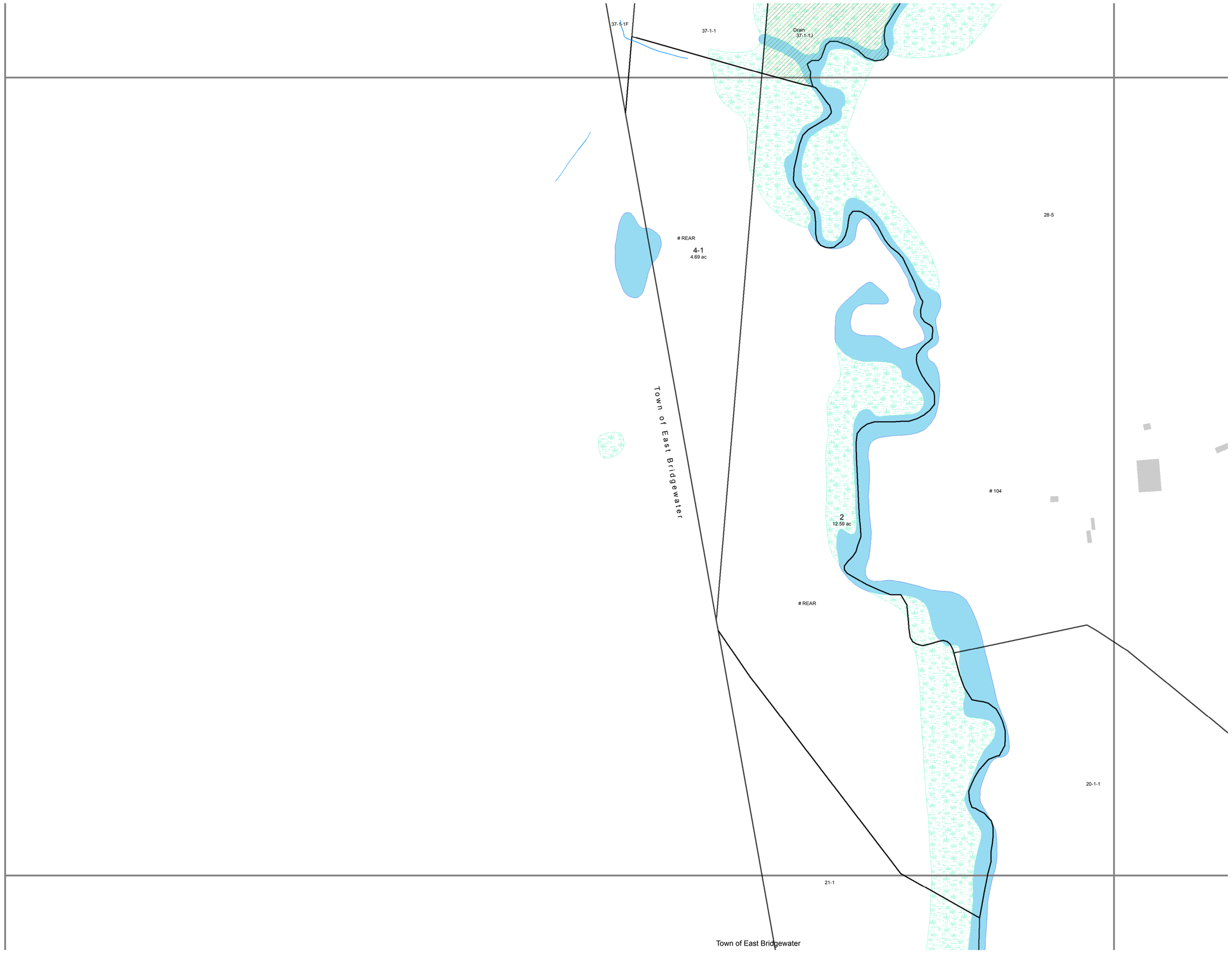

MAP 29

N

Legend

Streams

Bogs

Marsh

Water Bodies

Town of Hanson, Massachusetts
Assessor's Maps

0 50 100 200 300 400 Feet



Note:
These maps are not intended for use in conveyance or for engineering purposes. The Town of Hanson and its representatives shall not be liable for any reuse of this information.

MAP 29

MAP 30

N

Legend

Streams

Bogs

Marsh

Water Bodies

Town of Hanson, Massachusetts
Assessor's Maps

0 50 100 200 300 400 Feet

Note:
These maps are not intended for use in conveyance or for measuring purposes. The Town of Hanson and its representatives shall not be liable for any reuse of this information.

MAP 30

MAP 31

N

Town of Hanson, Massachusetts
Assessor's Maps

0 50 100 200 300 400 Feet

Legend

Streams

Bogs

Marsh

Water Bodies

Monponsett Street
Bay State Circle
Union Street
Ramsdell Place
Monponsett Street
Union Street

40-1-1
40-1
39-20
39-19
39-19-1
39-10
39-7
39-8
39-11-8
39-11-26
39-11-28
39-11-13
39-11-14
32-30-8
32-30-9
32-30
32-17
24-34
23-56
23-54
23-51
23-63
23-64A
23-49-1
23-49
23-9C-6
23-9C-7
23-9C-8
22-2
1A 3.12 ac
1 30000
2 6.1 ac
2C 42531
2D 33751
3 1.45 ac
3A 36590
4 9750
4B
5
6 13.3 ac
7 20168
8A 21606
9 1.82 ac
9C-1 43583
9C-2 30000
9C-3 30013
9C-4 32709
9C-5 30013
9C-9 2.6 ac
9C-10 1.39 ac
9C-11 1.88 ac
9C-12 3.36 ac
9C-13 30395
9C-14 36373
9D 32205
9E 39552
10 43255
11-1 30060
11-2 1.13 ac
11-3 1.18 ac
11-4 1.03 ac
11-4A 35414
11-5 35650
11-6 30056
11-7 31755
11-15 34195
11-16 33323
11-17 30013
11-18 1.05 ac
11-19 2.34 ac
11-20 37854
11-21 1.78 ac
11-24 4.27 ac
11-25 1.6 ac
12 19994
13 31799
13-1 2.49 ac
14A 6795
15 3.71 ac
16 31233
17 31450
17-1 1.54 ac
18 26441
20 31189
21A 21037
22 1.05 ac
23 20200
24 28837
26 20255
28 30013
28-1 30013
63A 1.65 ac
Bog 0.83 Acres
Bog 7.06 Acres
Bog 3.73 Acres
Bog 8.11 Acres
Bog 8.11 Acres
REAR
209 REAR
30 REAR
ROW
Electricity
Gravel
Dirt



Note:
These maps are not intended for use in conveyance or for determination of property boundaries. The Town and its representatives shall not be liable for any reuse of this information.

MAP 31

MAP 32

N

Legend
Streams
Bogs
Marsh
Water Bodies

Town of Hanson, Massachusetts
Assessor's Maps

Feet
0 50 100 200 300 400

Note:
These maps are not intended for use in conveyance or for engineering design purposes. The Town of Hanson and its representatives shall not be liable for any reuse of this information.

MAP 32

MAP 33

N

Legend

Streams

Bogs

Marsh

Water Bodies

Town of Hanson, Massachusetts
Assessor's Maps

0 50 100 200 300 400 Feet

							122	
				121	120	119		
118	117	116	115	114	113	112		
111	110	109	108	107	106	105	104	
103	102	101	100	099	098	097	096	
095	094	093	092	091	090	089	088	087
086	085	084	083	082	081	080	079	078
077	076	075	074	073	072	071	070	069
068	067	066	065	064	063	062	061	060
	059	058	057	056	055	054	053	
	052	051	050	049	048	047	046	
	045	044	043	042	041	040	039	038
	037	036	035	034	033	032	031	030
	029	028	027	026	025	024	023	022
	021	020	019	018	017	016	015	014
	013	012	011	010	009	008	007	006
		005			004	003	002	001

Note:
These maps are not intended for use in conveyance or for boundary determination. The Town of Hanson and its representatives shall not be liable for any reuse of this information.

MAP 33

MAP 34

N

Legend

Streams

Bogs

Marsh

Water Bodies

Town of Hanson, Massachusetts
Assessor's Maps

Feet
0 50 100 200 300 400

								122
					121	120	119	
	118	117	116	115	114	113	112	
111	110	109	108	107	106	105	104	
103	102	101	100	099	098	097	096	
095	094	093	092	091	090	089	088	087
086	085	084	083	082	081	080	079	078
077	076	075	074	073	072	071	070	069
068	067	066	065	064	063	062	061	060
	059	058	057	056	055	054	053	
	052	051	050	049	048	047	046	
	045	044	043	042	041	040	039	038
	037	036	035	034	033	032	031	030
	029	028	027	026	025	024	023	022
	021	020	019	018	017	016	015	014
	013	012	011	010	009	008	007	006
		005			004	003	002	001

Note:
These maps are not intended for use in conveyance or for engineering design purposes. The Town of Hanson and its representatives shall not be liable for any reuse of this information.

MAP 34

MAP 35

N

Legend

Streams

Bogs

Marsh

Water Bodies

Town of Hanson, Massachusetts Assessor's Maps

0 50 100 200 300 400 Feet

Note:
These maps are not intended for use in conveyance or for determination of property boundaries. The Town of Hanson and its representatives shall not be liable for any reuse of this information.

MAP 35

44-13
44-14
36-8-2A
43-43
43-42
43-32E
43-32A
42-60A
43-44
36-8J
36-8I
36-8B
36-8-1A
36-8H
36-8E
36-8D
36-8F-F
36-8C-F
36-8A
36-4A
36-4
36-4B
Elm Street
157.30
175.00
183.12
215.00
185.50
150.00
90.0
100.00
202.13
54
68
74
111
120
135
144
151
162
161
175
190
188
189
205
208
223
226
233
3A
2.5 ac
3
7.5 ac
36-1
36-2
36-2B
5
9.72 ac
6A
1.09 ac
36-3
3-1
1.84 ac
27-3-5
27-3-6
27-2
27-3
27-3-3
27-3-4
2-38

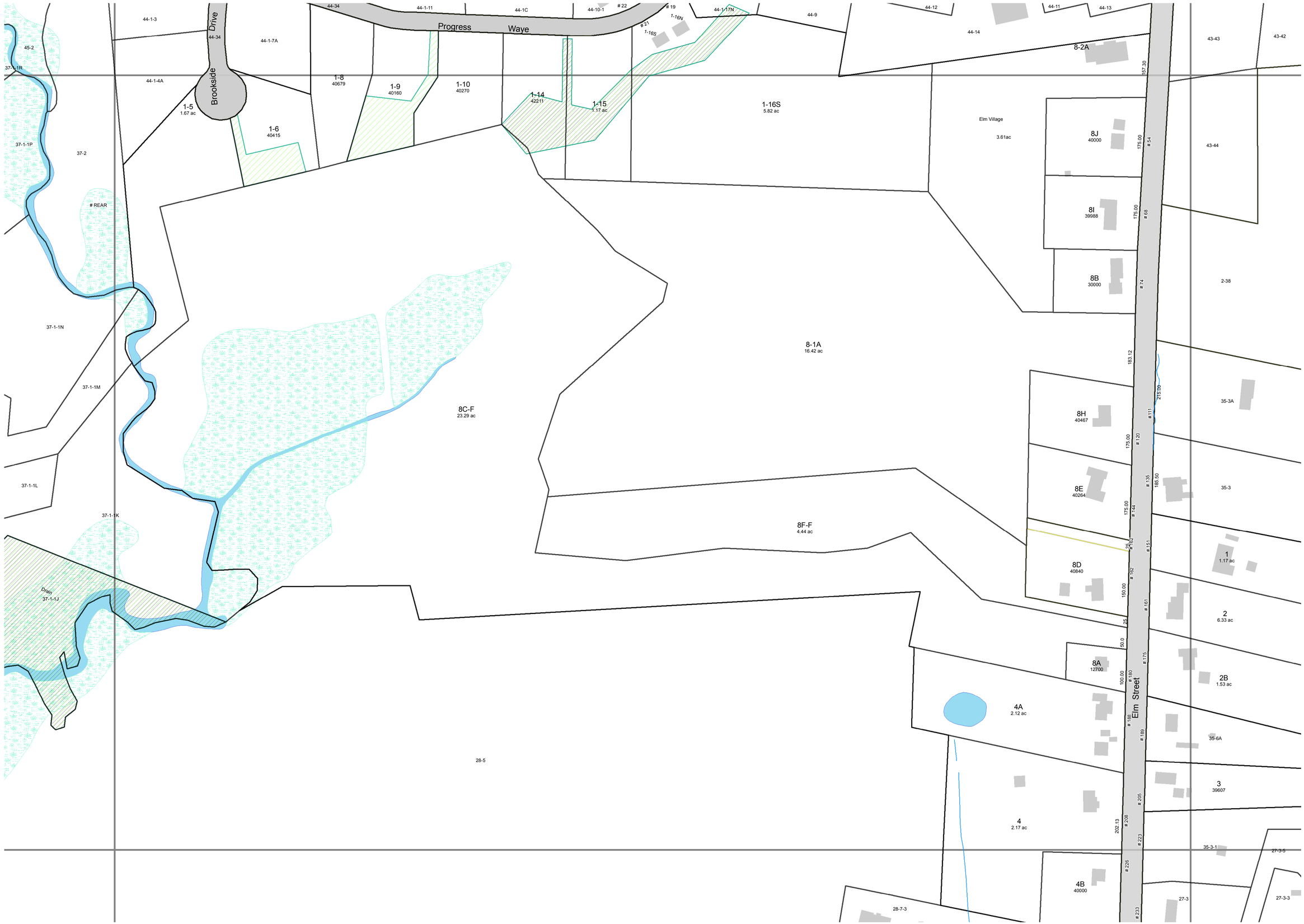

MAP 36

N

Legend

Streams

Bogs

Marsh

Water Bodies

Town of Hanson, Massachusetts
Assessor's Maps

Feet
0 50 100 200 300 400

Note:
These maps are not intended for use in conveyance or for engineering design purposes. The Town of Hanson and its representatives shall not be liable for any reuse of this information.

MAP 36

MAP 37

N

Legend

Streams

Bogs

Marsh

Water Bodies

Town of Hanson, Massachusetts
Assessor's Maps

Feet
0 50 100 200 300 400

Note:
These maps are not intended for use in conveyance or for engineering design purposes. The Town of Hanson and its representatives shall not be liable for any reuse of this information.

MAP 37

MAP 38

N

Legend

Streams

Bogs

Marsh

Water Bodies

Town of Hanson, Massachusetts
Assessor's Maps

Feet
0 50 100 200 300 400



Note:
These maps are not intended for use in conveyance or for engineering design purposes. The Town of Hanson and its representatives shall not be liable for any reuse of this information.

MAP 38

MAP 39

N

Legend
Streams
Bogs
Marsh
Water Bodies

Town of Hanson, Massachusetts
Assessor's Maps

Feet
0 50 100 200 300 400

Note:
These maps are not intended for use in conveyance or for engineering design purposes. The Town of Hanson and its representatives shall not be liable for any reuse of this information.

MAP 39

MAP 40

N

Legend

Streams

Bogs

Marsh

Water Bodies

Town of Hanson, Massachusetts
Assessor's Maps

Feet 0 50 100 200 300 400

Note:
These maps are not intended for use in conveyance or for engineering design purposes. The Town of Hanson and its representatives shall not be liable for any reuse of this information.

MAP 40

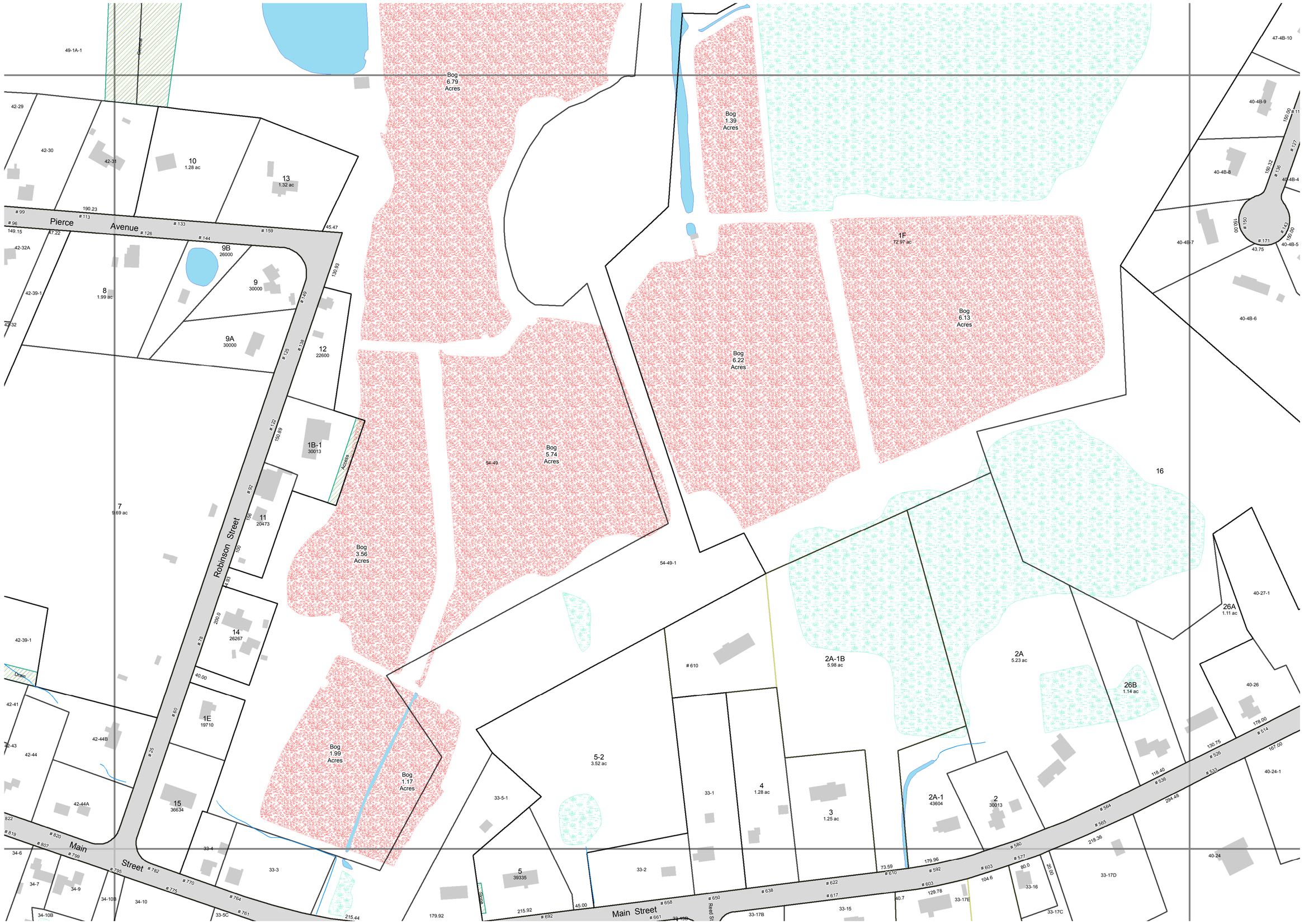

MAP 41

N

Legend

Streams

Bogs

Marsh

Water Bodies

Town of Hanson, Massachusetts
Assessor's Maps

0 50 100 200 300 400 Feet

Note:
These maps are not intended for use in conveyance or for engineering design purposes. The Town of Hanson and its representatives shall not be liable for any reuse of this information.

MAP 41

MAP 42

N

Legend

Streams

Bogs

Marsh

Water Bodies

Town of Hanson, Massachusetts
Assessor's Maps

0 50 100 200 300 400 Feet



Note:
These maps are not intended for use in conveyance or for determination of property boundaries. The Town and its representatives shall not be liable for any misuse of this information.

MAP 42

MAP 43

N

Legend

Streams

Bogs

Marsh

Water Bodies

Town of Hanson, Massachusetts
Assessor's Maps

0 50 100 200 300 400 Feet



Note:
These maps are not intended for use in conveyance or for determining precise locations. The Town of Hanson and its representatives shall not be liable for any reuse of this information.

MAP 43

MAP 44

N

Legend

Streams

Bogs

Marsh

Water Bodies

Town of Hanson, Massachusetts
Assessor's Maps

Feet
0 50 100 200 300 400

Note:
These maps are not intended for use in conveyance or for engineering design purposes. The Town of Hanson and its representatives shall not be liable for any reuse of this information.

MAP 44

MAP 45

N

MAP 45

MAP 46

N

Legend

Streams

Bogs

Marsh

Water Bodies

Town of Hanson, Massachusetts
Assessor's Maps

0 50 100 200 300 400 Feet



Note:
These maps are not intended for use in conveyance or for engineering purposes. The town of Hanson and its representatives shall not be liable for any reuse of this information.

MAP 46

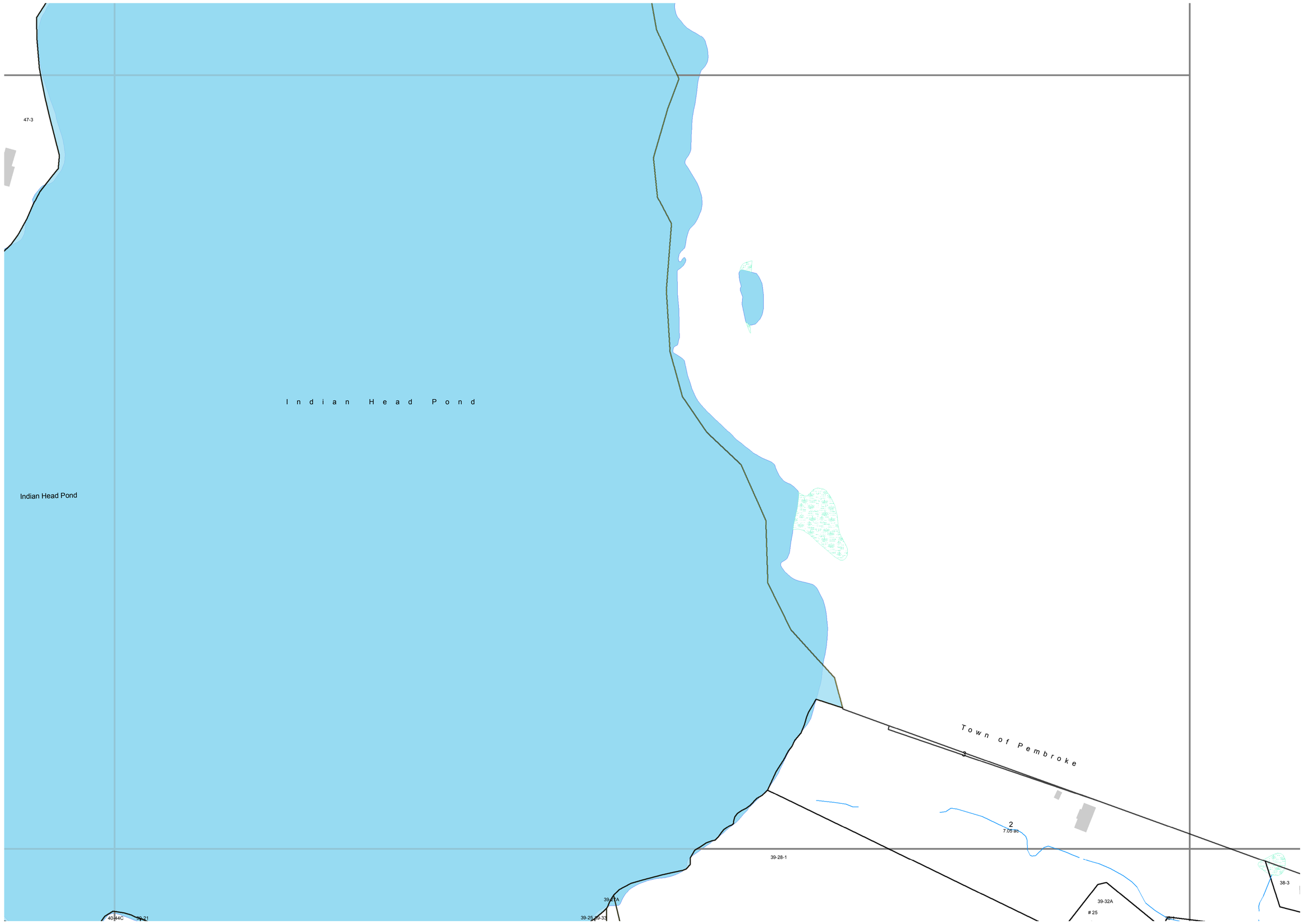

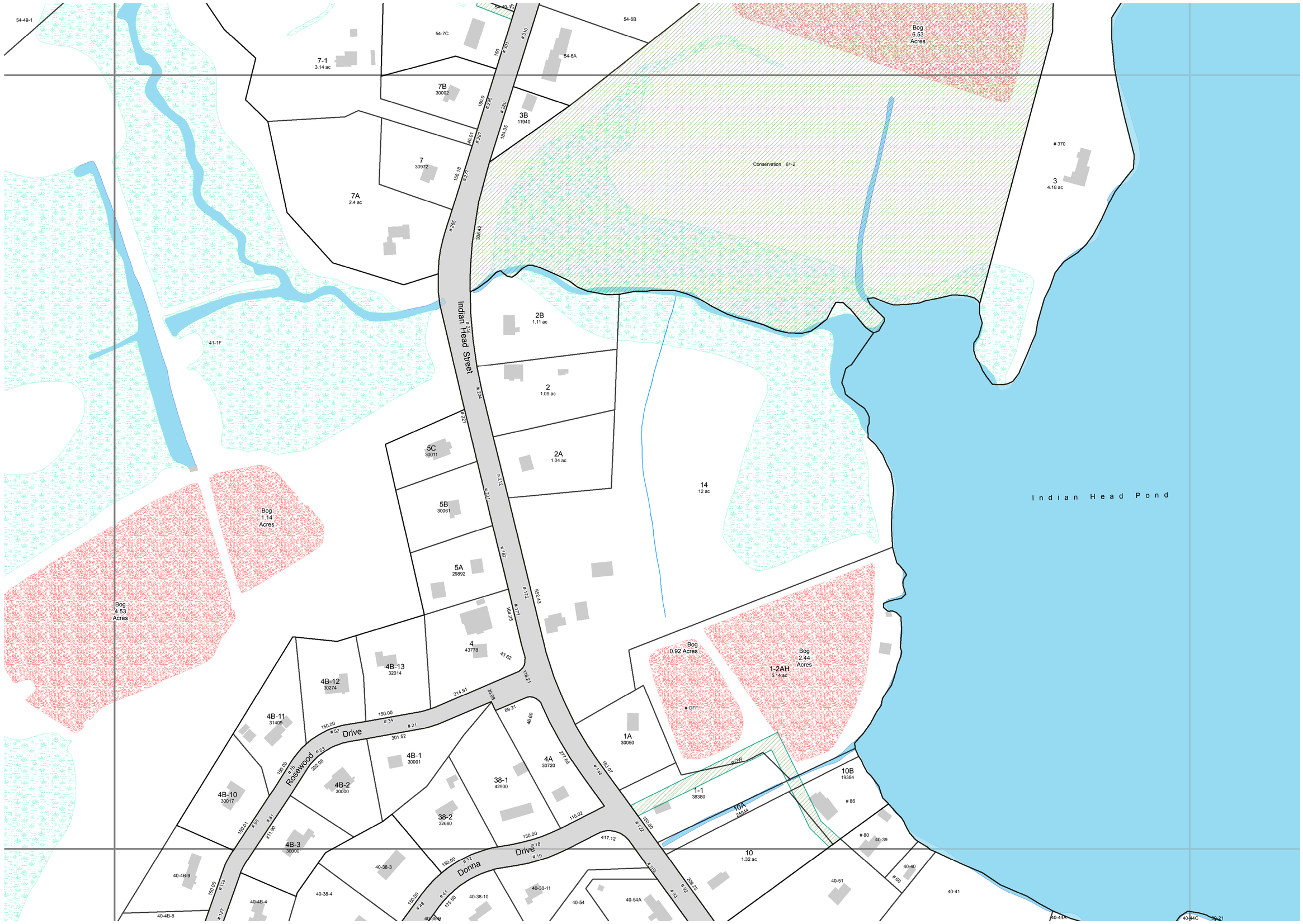

MAP 47

N

Legend

Streams

Bogs

Marsh

Water Bodies

Town of Hanson, Massachusetts
Assessor's Maps

Feet 0 50 100 200 300 400

Note:
These maps are not intended for use in conveyance or for engineering design purposes. The Town of Hanson and its representatives shall not be liable for any reuse of this information.

MAP 47

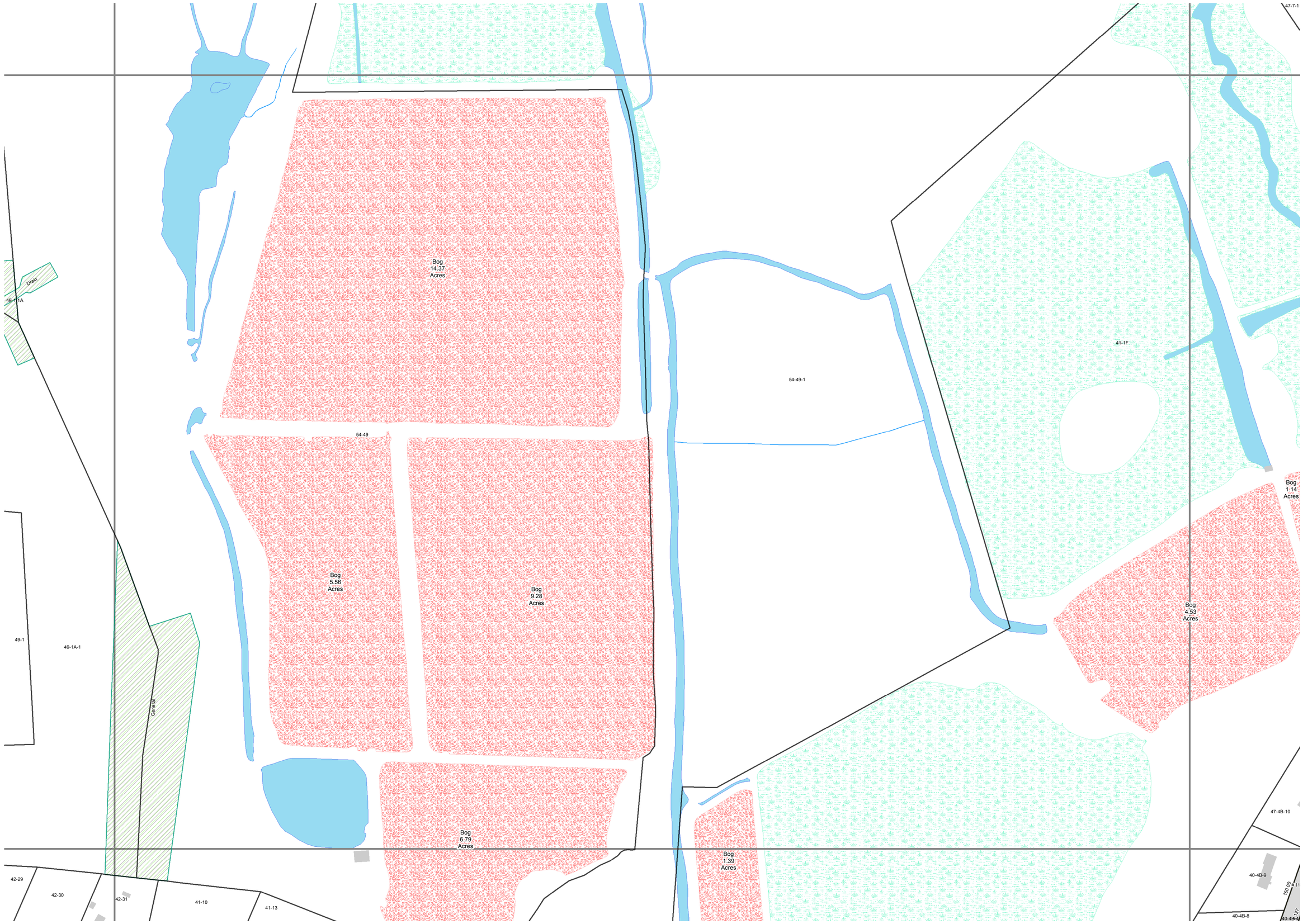

MAP 48

N

Legend

Streams

Bogs

Marsh

Water Bodies

Town of Hanson, Massachusetts
Assessor's Maps

0 50 100 200 300 400 Feet

							122
					121	120	119
	118	117	116	115	114	113	112
111	110	109	108	107	106	105	104
103	102	101	100	099	098	097	096
095	094	093	092	091	090	089	088 087
086	085	084	083	082	081	080	079 078
077	076	075	074	073	072	071	070 069
068	067	066	065	064	063	062	061 060
	059	058	057	056	055	054	053
	052	051	050	049	048	047	046
	045	044	043	042	041	040	039 038
	037	036	035	034	033	032	031 030
	029	028	027	026	025	024	023 022
	021	020	019	018	017	016	015 014
	013	012	011	010	009	008	007 006
		005			004	003	002 001

Note:
These maps are not intended for use in conveyance or for engineering design purposes. The Town of Hanson and its representatives shall not be liable for any reuse of this information.

MAP 48

REAR
56-5
56-2
56-12
56-13
56-12A
56-1
57-9
21
6.02 ac
27
2.63 ac
1-1A
7
2.12 ac
21A
6 ac
1A-1
25.4 ac
Tank Site
20
38115
19
1.88 ac
18
37075
17
1.49 ac
15
1.04 ac
14
1.34 ac
13
1.39 ac
12
22.26 ac
6
1.71 ac
5
1.7 ac
4
21571
3
21703
2
22433
11
27000
11A
25000
10
26300
9
1.07 ac
1
8.14 ac
42-19K
42-26
42-27
42-27-1
42-28
42-29
42-30
42-31
41-10
43-25
43-23
54-49
High Street
Water
Access
Drain
General
Bog
14.37
Acres
Bog
5.56
Acres

MAP
49

N

Legend
Streams
Bogs
Marsh
Water Bodies

Town of Hanson, Massachusetts
Assessor's Maps

Feet
0 50 100 200 300 400



Note:
These maps are not intended for use in conveyance or for engineering purposes. The Town of Hanson and its representatives shall not be liable for any reuse of this information.

MAP
49

MAP 50

N

Legend

Streams

Bogs

Marsh

Water Bodies

Town of Hanson, Massachusetts
Assessor's Maps

Feet
0 50 100 200 300 400

Note:
These maps are not intended for use in conveyance or for engineering design purposes. The Town of Hanson and its representatives shall not be liable for any reuse of this information.

MAP 50

MAP 51

N

Legend

Streams

Bogs

Marsh

Water Bodies

Town of Hanson, Massachusetts
Assessor's Maps

0 50 100 200 300 400 Feet



Note:
These maps are not intended for use in conveyance or for measuring purposes. The Town of Hanson and its representatives shall not be liable for any reuse of this information.

MAP 51

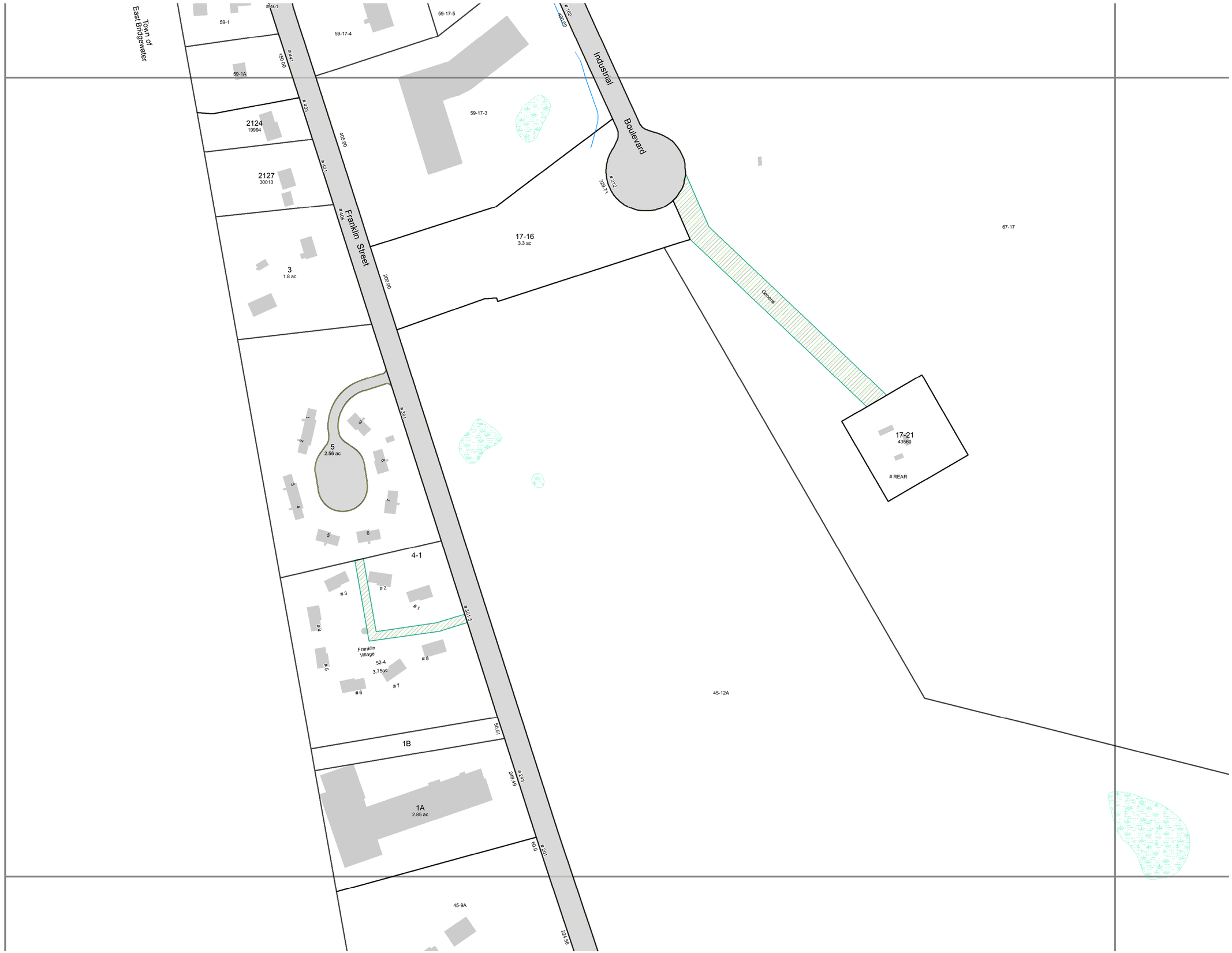

MAP 52

N

Legend

Streams

Bogs

Marsh

Water Bodies

Town of Hanson, Massachusetts
Assessor's Maps

0 50 100 200 300 400 Feet



Note:
These maps are not intended for use in conveyance or for measuring purposes. The Town of Hanson and its representatives shall not be liable for any misuse of this information.

MAP 52

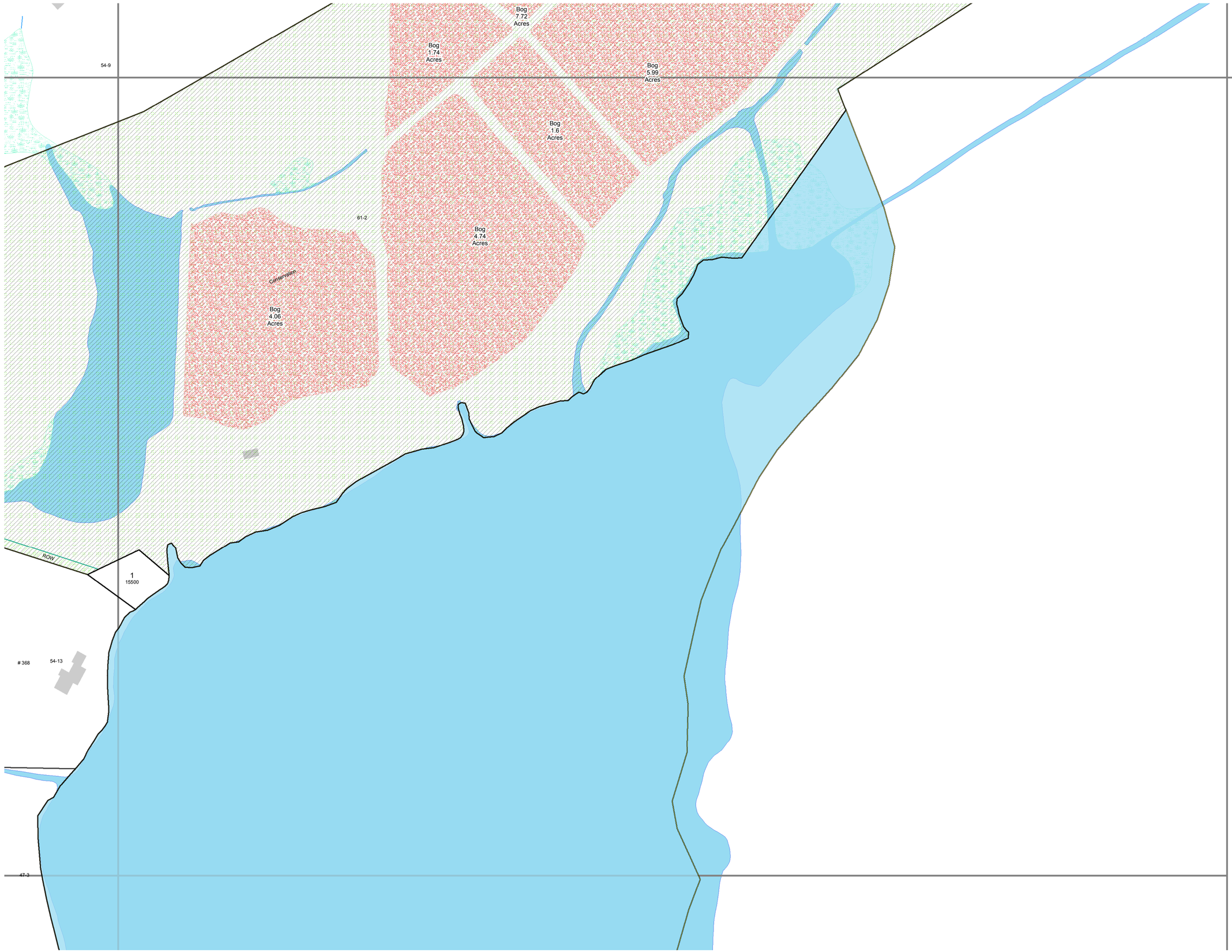

MAP 53

N

Legend

Streams

Bogs

Marsh

Water Bodies

Town of Hanson, Massachusetts
Assessor's Maps

0 50 100 200 300 400 Feet



Note:
These maps are not intended for use in conveyance or for engineering purposes. The Town of Hanson and its representatives shall not be liable for any reuse of this information.

MAP 53

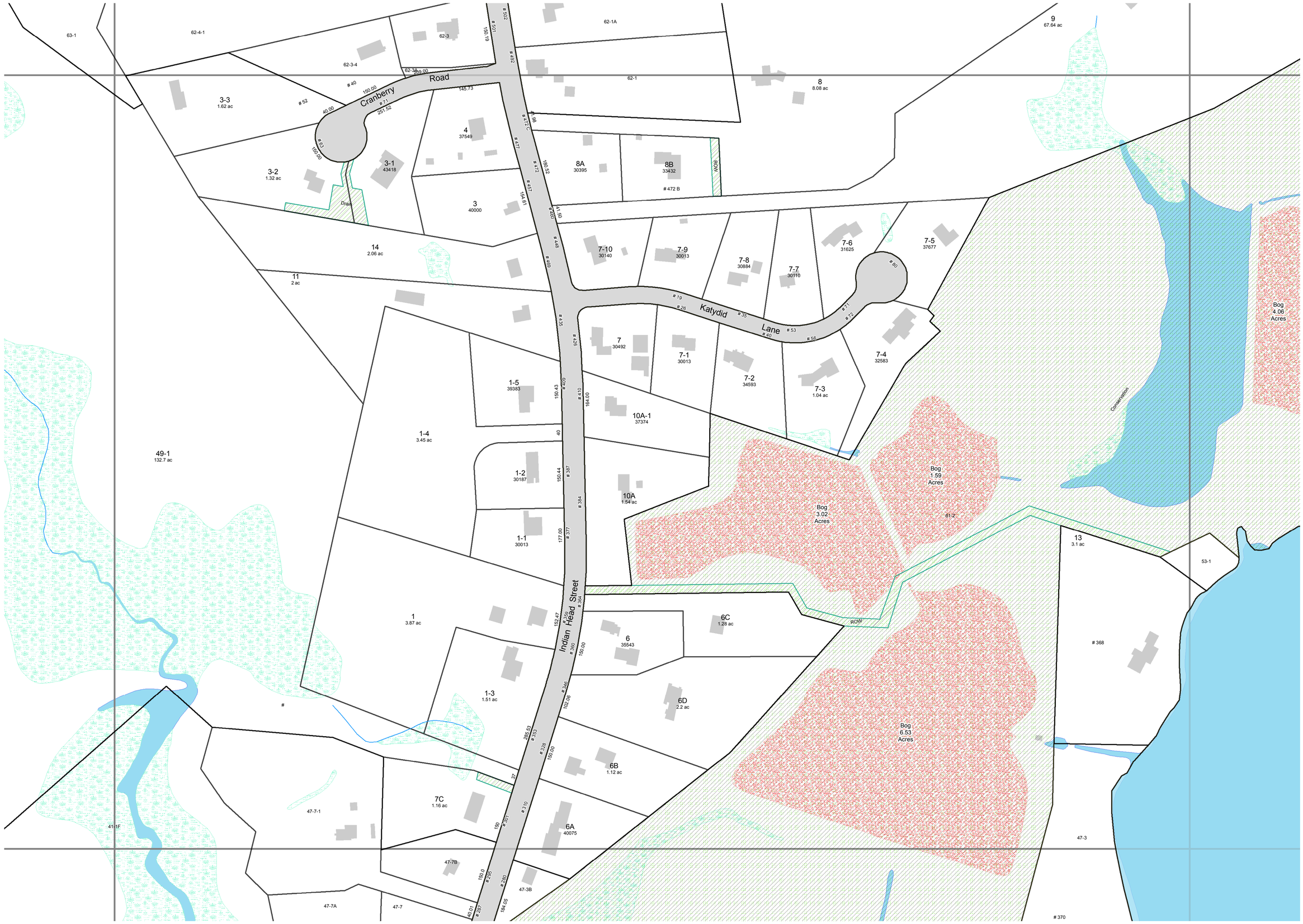

MAP 54

N

Legend

Streams

Bogs

Marsh

Water Bodies

Town of Hanson, Massachusetts
Assessor's Maps

Feet
0 50 100 200 300 400

Note:
These maps are not intended for use in conveyance or for engineering design purposes. The Town of Hanson and its representatives shall not be liable for any reuse of this information.

MAP 54

MAP 55

N

64-1

49-1-1A

63-1

62-4-1

54-3-3

54-3-2

54-14

56-1B

REAR

54-49

54-49-1

47-7-1

41-1F

Bog
14.37
Acres

Legend

Streams

Bogs

Marsh

Water Bodies

Town of Hanson, Massachusetts
Assessor's Maps

0 50 100 200 300 400 Feet



Note:
These maps are not intended for use in conveyance or for measuring purposes. The Town of Hanson and its representatives shall not be liable for any reuse of this information.

MAP 55

MAP 56

N

Legend

Streams

Bogs

Marsh

Water Bodies

Town of Hanson, Massachusetts
Assessor's Maps

0 50 100 200 300 400 Feet

Note:
These maps are not intended for use in conveyance or for determination of property boundaries. The Town of Hanson and its representatives shall not be liable for any reuse of this information.

MAP 56

MAP 57

N

Legend

Streams

Bogs

Marsh

Water Bodies

Town of Hanson, Massachusetts
Assessor's Maps

Feet
0 50 100 200 300 400

Note:
These maps are not intended for use in conveyance or for engineering design purposes. The Town of Hanson and its representatives shall not be liable for any reuse of this information.

MAP 57

MAP 58

N

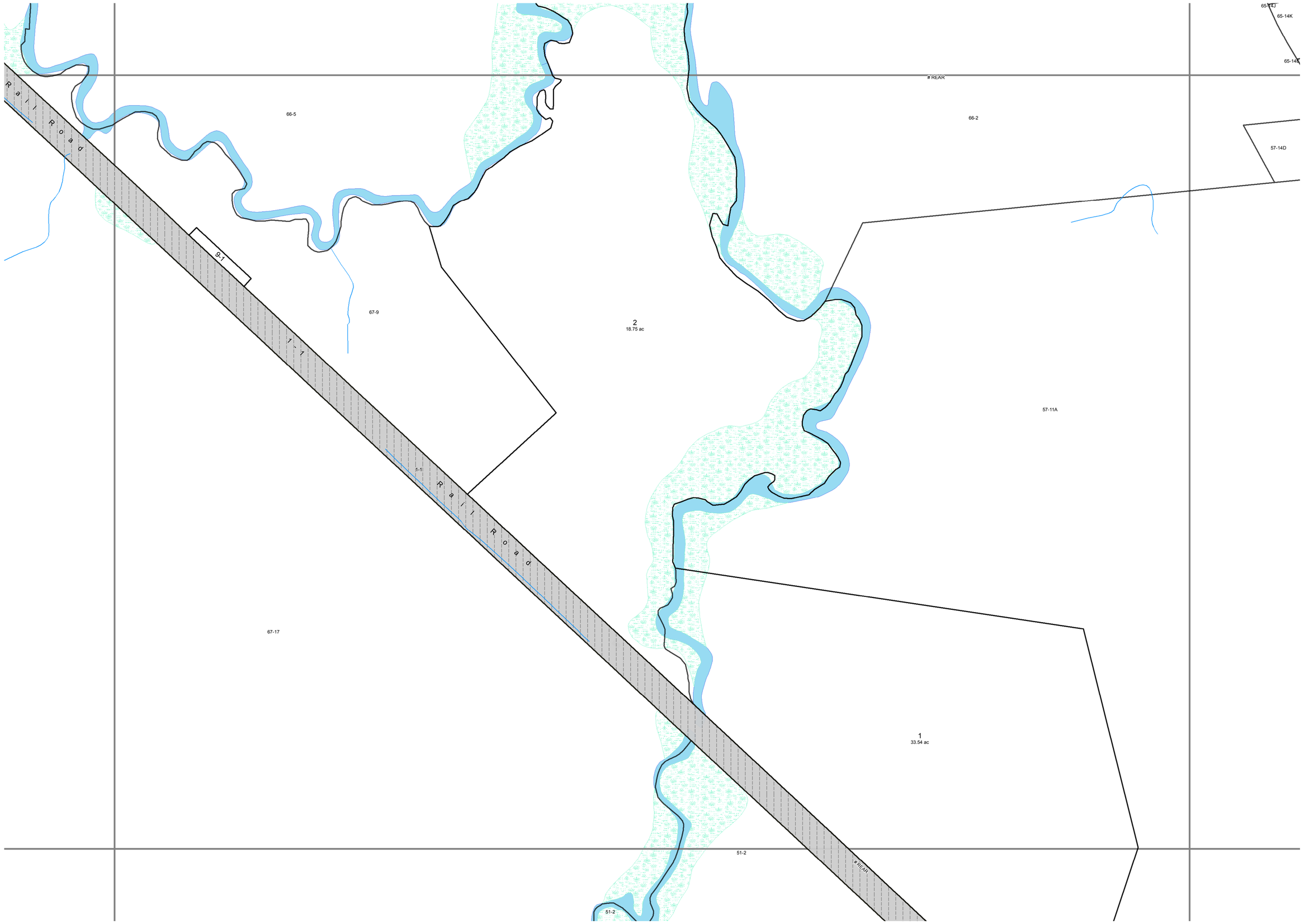

Legend

Streams

Bogs

Marsh

Water Bodies

Town of Hanson, Massachusetts
Assessor's Maps

0 50 100 200 300 400 Feet



Note:
These maps are not intended for use in conveyance or for engineering purposes. The Town of Hanson and its representatives shall not be liable for any reuse of this information.

MAP 58

MAP 59

N

Legend

Streams

Bogs

Marsh

Water Bodies

Town of Hanson, Massachusetts
Assessor's Maps

Feet
0 50 100 200 300 400

Note:
These maps are not intended for use in conveyance or for engineering design purposes. The Town of Hanson and its representatives shall not be liable for any reuse of this information.

MAP 59

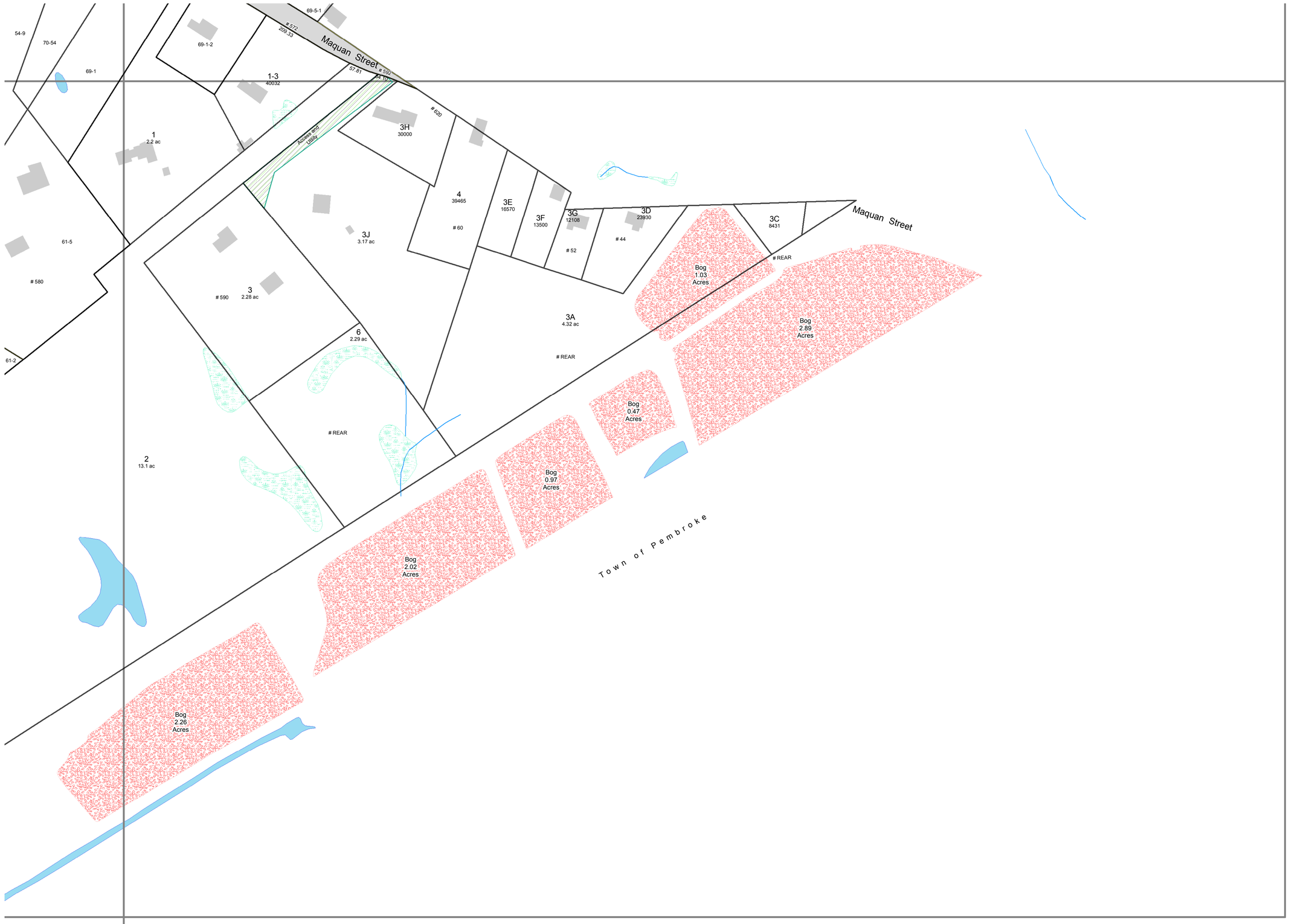

MAP 60

N

Legend

Streams

Bogs

Marsh

Water Bodies

Town of Hanson, Massachusetts
Assessor's Maps

0 50 100 200 300 400 Feet



Note:
These maps are not intended for use in conveyance or for engineering purposes. The Town of Hanson and its representatives shall not be liable for any reuse of this information.

MAP 60

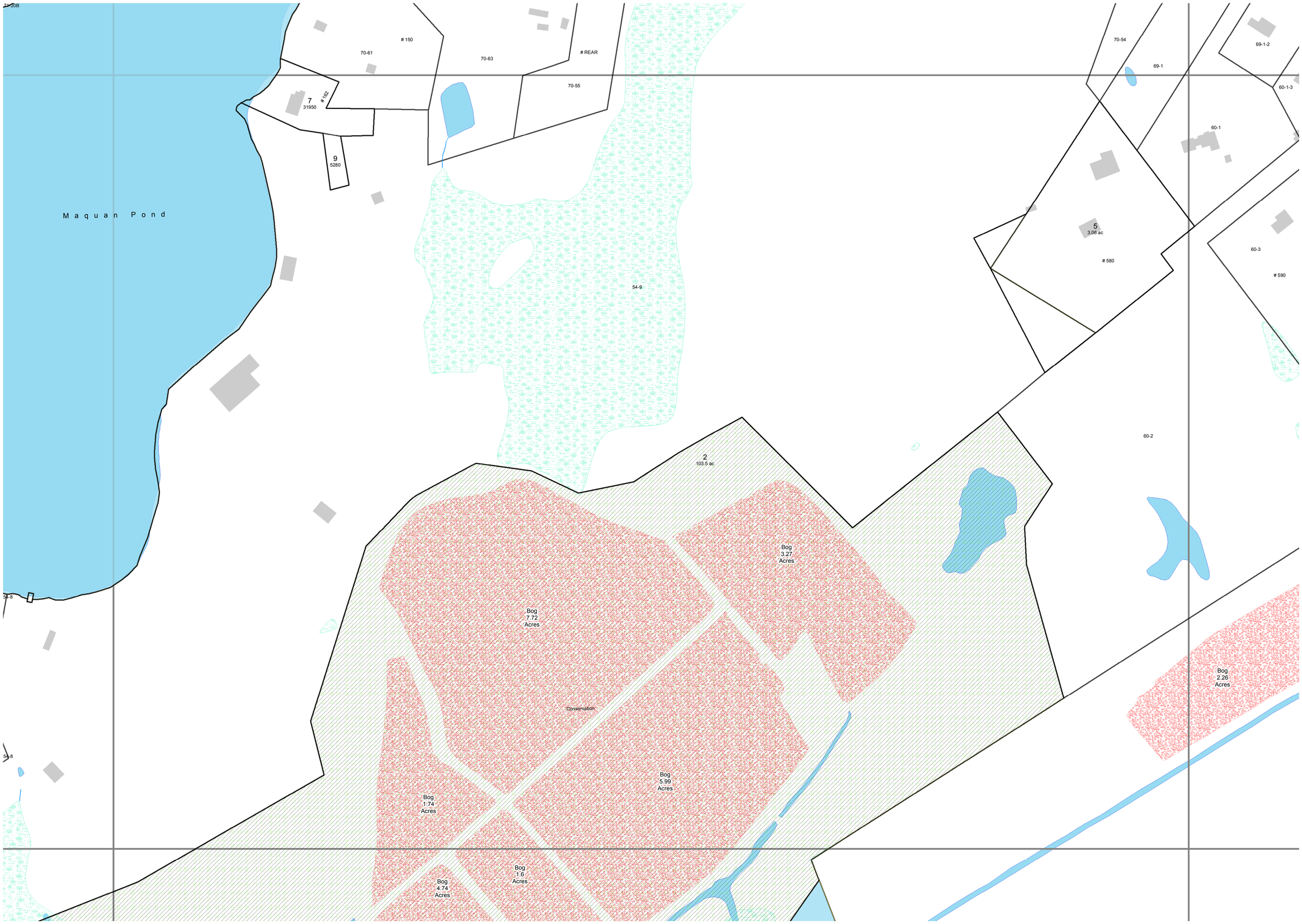

MAP 61

N

Legend

Streams

Bogs

Marsh

Water Bodies

Town of Hanson, Massachusetts
Assessor's Maps

0 50 100 200 300 400 Feet

							122
					121	120	119
	118	117	116	115	114	113	112
111	110	109	108	107	106	105	104
103	102	101	100	099	098	097	096
095	094	093	092	091	090	089	088	087
086	085	084	083	082	081	080	079	078
077	076	075	074	073	072	071	070	069
068	067	066	065	064	063	062	061	060
	059	058	057	056	055	054	053	
	052	051	050	049	048	047	046	
	045	044	043	042	041	040	039	038
	037	036	035	034	033	032	031	030
	029	028	027	026	025	024	023	022
	021	020	019	018	017	016	015	014
	013	012	011	010	009	008	007	006
		005			004	003	002	001

Note:
These maps are not intended for use in conveyance or for engineering design purposes. The Town of Hanson and its representatives shall not be liable for any reuse of this information.

MAP 61

MAP 62

N

Legend

Streams

Bogs

Marsh

Water Bodies

Town of Hanson, Massachusetts
Assessor's Maps

0 50 100 200 300 400 Feet



Note:
These maps are not intended for use in conveyance or for engineering purposes. The Town of Hanson and its representatives shall not be liable for any reuse of this information.

MAP 62

Indian Head Street
School Street
Indian Path
Indian Trail
Ransom Road
Cranberry Road
Maquan Pond
Conservation 61-2
Drain
Swale
Wetlands and Slope

71-11
71-12A
71-13
71-15C
71-15B
71-15
71-18A
71-20B
16
15 36808
14 40162
14A 1.15 ac
13 1.02 ac
12-16 31216
12-17 41388
63-12-14
63-12-15
63-12-21
63-12-22
63-12-23
63-12-9
63-12-8
12-20 30231
12-19 35657
12-18 32539
12A 10454
12-27 32975
12-1 36808
12-26 30144
12-24 30000
12-25 30000
12-2 34412
12-4 36687
12-5 30455
12-6 30013
12-7 30000
12-3 32267
571
20B 6.57 ac
11 7.92 ac
9 1.53 ac
19A 4 ac
590
8A 1.18 ac
10 43560
584
7 1.5 ac
6 9.41 ac
6A 1.56 ac
5 30031
5B 30013
5A 1.05 ac
5-1 30318
54-49
54-49-1
4 3.3 ac
4-1 3.49 ac
3 30643
3-4 1.01 ac
3A
2 9.12 ac
1A 1.71 ac
1 1.96 ac
54-8
54-9
54-3-3
54-3-2
54-3-1
54-4
54-8A
54-8B
63-1
671
656
651
636
631
617
612
607
594
585
576
552
551
531
526
515
502
501
492
477 C
12
680
682
11
23
24
31
48
51
56
62
26
40
43
57
67
83
97
102
41
61
63
99
71
52
63
150.00
150.98
151.44
149.99
159.23
167.80
188.36
289.55
17.97
166.98
170.00
270.43
399.15
205.46
43.78
164.54
161.59
161.60
150.19
209.00
145.73
251.52
40.50
67.98

MAP 63

N

Legend

Streams

Bogs

Marsh

Water Bodies

Town of Hanson, Massachusetts
Assessor's Maps

Feet
0 50 100 200 300 400

Note:
These maps are not intended for use in conveyance or for engineering design purposes. The Town of Hanson and its representatives shall not be liable for any reuse of this information.

MAP 63

MAP 64

N

Legend

Streams

Bogs

Marsh

Water Bodies

Town of Hanson, Massachusetts
Assessor's Maps

Feet
0 50 100 200 300 400

Note:
These maps are not intended for use in conveyance or for engineering design purposes. The Town of Hanson and its representatives shall not be liable for any reuse of this information.

MAP 64

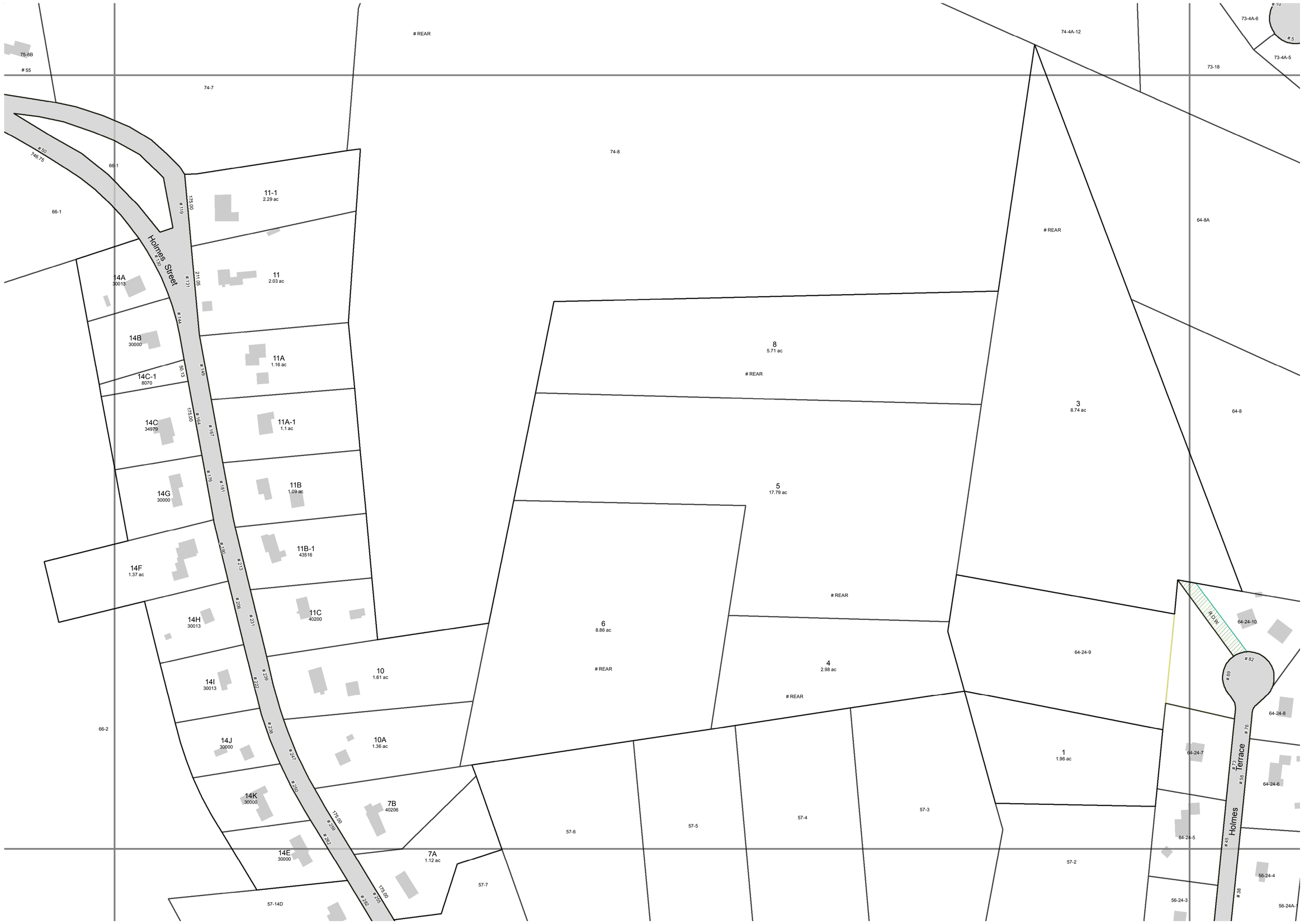

MAP 65

N

Legend

Streams

Bogs

Marsh

Water Bodies

Town of Hanson, Massachusetts
Assessor's Maps

Feet
0 50 100 200 300 400

Note:
These maps are not intended for use in conveyance or for engineering design purposes. The Town of Hanson and its representatives shall not be liable for any reuse of this information.

MAP 65

MAP 66

N

Legend

Streams

Bogs

Marsh

Water Bodies

Town of Hanson, Massachusetts
Assessor's Maps

0 50 100 200 300 400 Feet

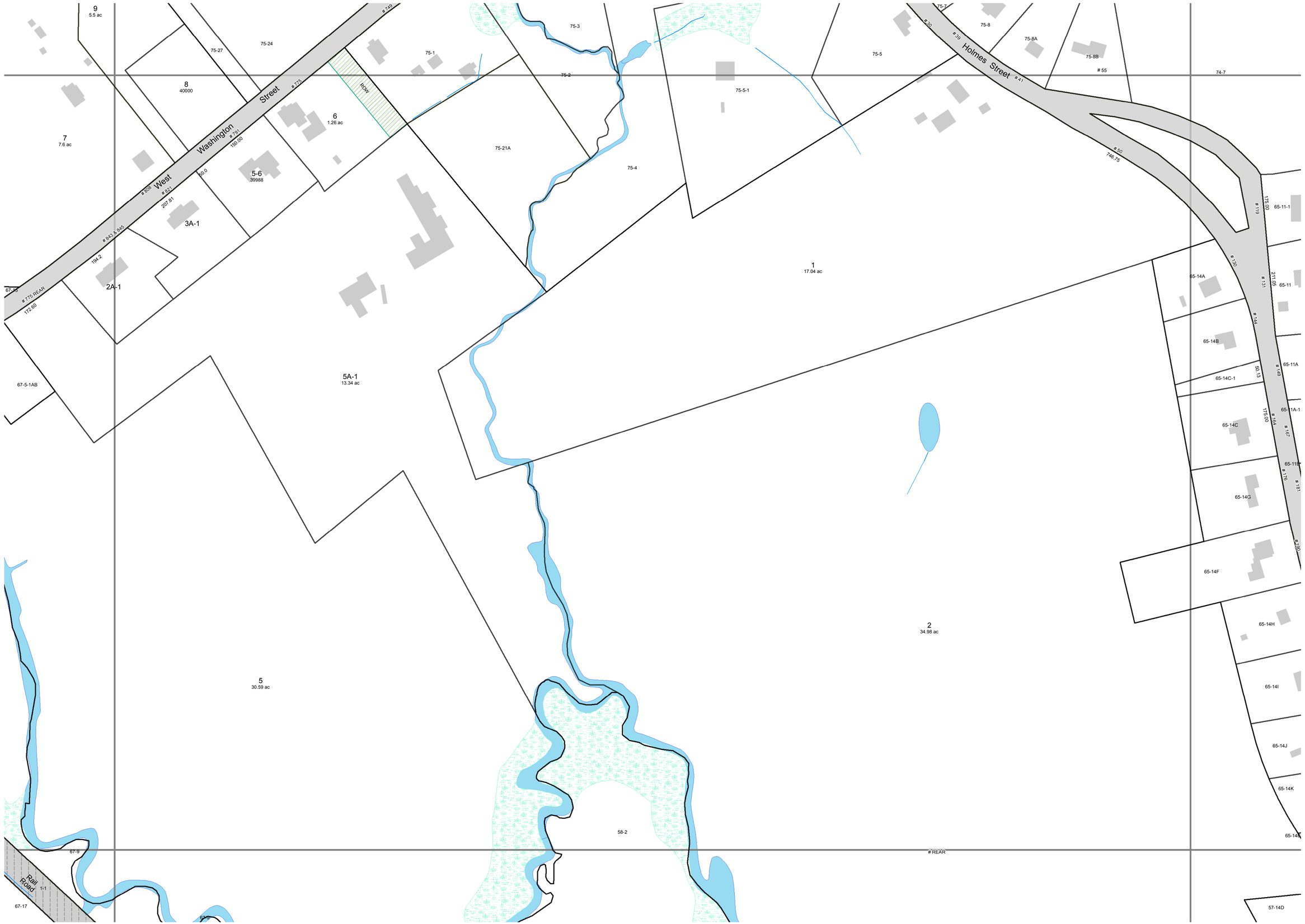

Note:
These maps are not intended for use in conveyance or for engineering purposes. The Town of Hanson and its representatives shall not be liable for any reuse of this information.

MAP 66

MAP 67

N

Town of Hanson, Massachusetts
Assessor's Maps

Feet
0 50 100 200 300 400

Legend

Streams
Bogs
Marsh
Water Bodies

Note:
These maps are not intended for use in conveyance or for engineering purposes. The Town of Hanson or its representatives shall not be liable for any reuse of this information.

MAP 67

MAP 68

N

Legend

Streams

Bogs

Marsh

Water Bodies

Town of Hanson, Massachusetts
Assessor's Maps

0 50 100 200 300 400 Feet

Note:
These maps are not intended for use in conveyance or for engineering purposes. The Town of Hanson and its representatives shall not be liable for any reuse of this information.

MAP 68

Fallons Point
Oak St
Weed Park Street
West Pine St
Birch Street
Grove Ave
Pine St
Maquan Street
Town of Pembroke
Fallons Point
ACCESS & UTILITY
ROW
Access and Utility
3H-1 1.76 ac
3H-2 1.2 ac
4B 1.06 ac
5 10.64 ac
1 1.92 ac
3 1.72 ac
3C 30056
3D 32000
3G 35950
3H 35797
4 40113
4A 7261
4B-1 21780
5-1 24194
1-2 30013
56 8900
55 8500
6 12500
7 13200
6C 7780
6A 8189
6B 10106
29 5489
28
18 14715
11 12870
25 11725
16 14250
26 19145
14 9500
9 11850
20 7052
37 10000
8 13784
35 14680
53
38 6403
50 9990
40 6186
34 10350
46 7630
49
41 12100
33 8050
45 10598
42 11660
32 6070
51 8231
44 5000
7-3H-3
60-1-3
60-1
60-2
60-3H
60-3J
60-4
61-5
54-9
70-53-1
70-53-2
70-54
70-3A
70-3B
70-3E
70-3F
70-27A
70-27B
70-27D
70-39
70-41
70-42
70-46
70-36
70-38
70-29B
70-29C
70-29E
70-30
70-32
70-33
70-34
70-2B-1
78-2
78-2B
78-1
304
60
12
REAR
523
541
544
534
526
559
560
567
597
584
572
592
620
35.1
23
30
44
74
86
89
92
94
116
112
10
4
20
31
21
11
30
166
34
25
38
47
64
70
69
78
116
105
102
94
86
74
57
46
38
31
23
20
10
139.00
61.01
40.15
97.66
36.00
48
150.61
209.33
57.81
47.10
228.71
119.95
70.02
40.12
123.0
75.0
78.0
15.0
16.0
7.3
7.2
50.0
59.0
58.0
84.0
88.1
88.23
89.79
89.0
80.0
60.0
93.0
92.0
94.0
86.0
69.0
70.0
90.0
50.0
Town of Hanson, Massachusetts
Assessor's Maps
Legend
Streams
Bogs
Marsh
Water Bodies
N
0 50 100 200 300 400 Feet
MAP 69
Note:
These maps are not intended for use in conveyance or for engineering purposes. The Town of Hanson and its representatives shall not be liable for any reuse of this information.
MAP 69

MAP 70

N

Legend

Streams

Bogs

Marsh

Water Bodies

Town of Hanson, Massachusetts
Assessor's Maps

0 50 100 200 300 400 Feet

Note:
These maps are not intended for use in conveyance or for boundary determination. The Town of Hanson and its representatives shall not be liable for any reuse of this information.

MAP 70

MAP 71

N

Town of Hanson, Massachusetts
Assessor's Maps

Feet
0 50 100 200 300 400

Legend

Streams
Bogs
Marsh
Water Bodies

Note:
These maps are not intended for use in conveyance or for engineering purposes. The Town of Hanson and its representatives shall not be liable for any reuse of this information.

MAP 71

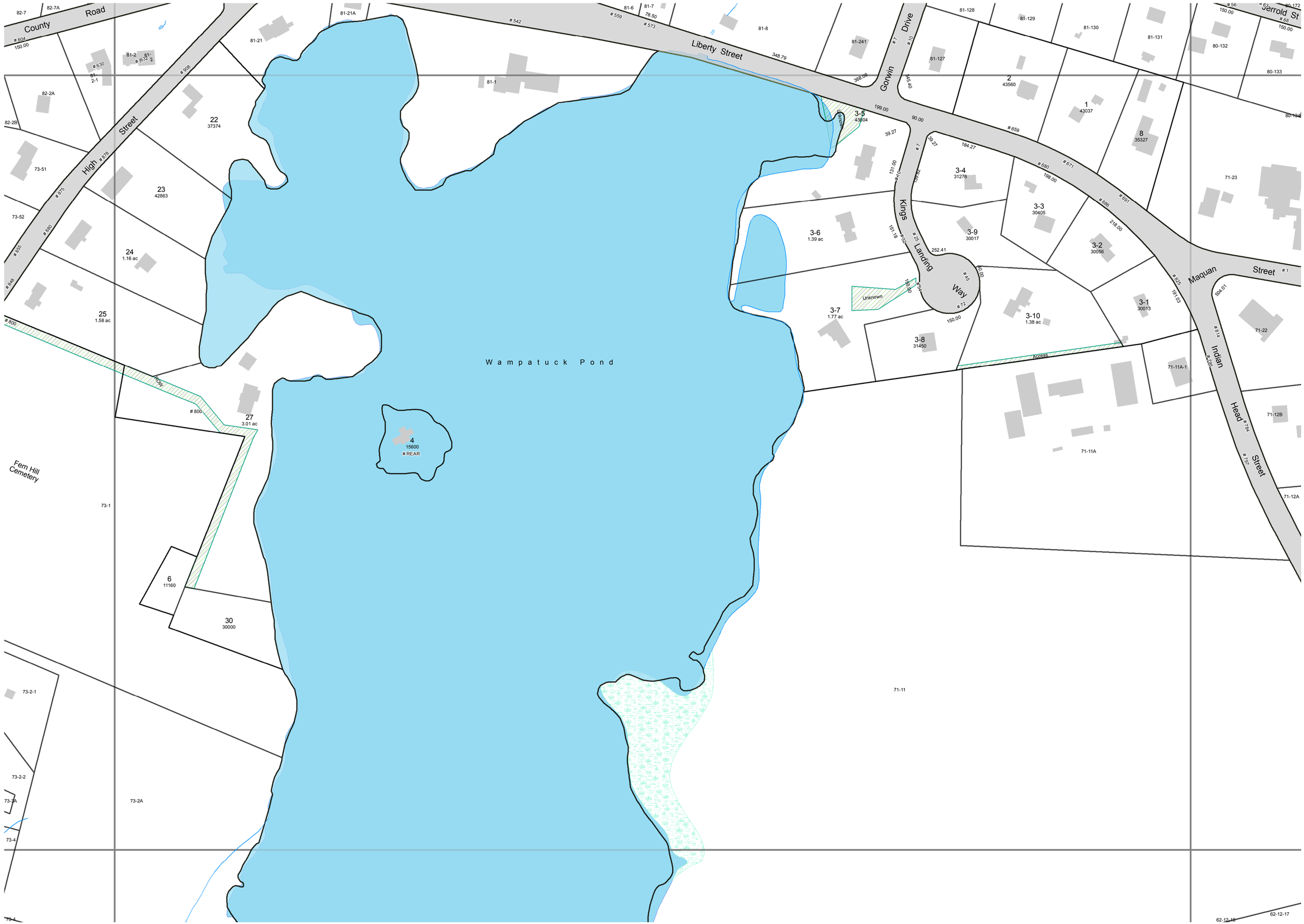

MAP 72

N

Legend

Streams

Bogs

Marsh

Water Bodies

Town of Hanson, Massachusetts
Assessor's Maps

0 50 100 200 300 400 Feet

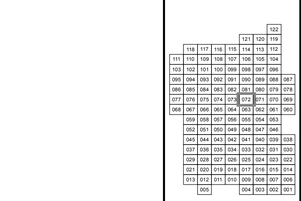

Note:
These maps are not intended for use in conveyance or for engineering purposes. The Town of Hanson and its representatives shall not be liable for any reuse of this information.

MAP 72

MAP 73

N

Legend

Streams

Bogs

Marsh

Water Bodies

Town of Hanson, Massachusetts
Assessor's Maps

0 50 100 200 300 400 Feet

Note:
These maps are not intended for use in convyance or for establishing ownership. The Town of Hanson and its representatives shall not be liable for any reuse of this information.

MAP 73

MAP 74

N

Legend

Streams

Bogs

Marsh

Water Bodies

Town of Hanson, Massachusetts
Assessor's Maps

0 50 100 200 300 400 Feet

											122	
								121	120	119		
116	117	118	115	114	113	112						
111	110	109	108	107	106	105	104					
103	102	101	100	099	098	097	096					
095	094	093	092	091	090	089	088	087				
085	085	084	083	082	081	080	079	078				
077	076	075	074	073	072	071	070	069				
068	067	066	065	064	063	062	061	060				
	059	058	057	056	055	054	053					
	052	051	050	049	048	047	046					
	045	044	043	042	041	040	039	038				
	037	036	035	034	033	032	031	030				
	029	028	027	026	025	024	023	022				
	021	020	019	018	017	016	015	014				
	013	012	011	010	009	008	007	006				
		005			004	003	002	001				

Note:
These maps are not intended for use in conveyance or for measurement purposes. The Town of Hanson and its representatives shall not be liable for any reuse of this information.

MAP 74

83-1A
84-1-1
83-3B
83-3-14
73-9-2
73-9A
3-15
14.25 ac
75-12A
75-12
2
14.42 ac
3-7
1.31 ac
3-3
30000
3-4
30000
3-5
30000
3-6
30000
3-1
30000
3-2
30327
4-1
30000
4-2
30013
4-3
40269
4-4
41338
73-4-6
73-4-5
73-4A-29
73-4A-13
73-4A-11
73-4A-14
73-4A-10
73-4A-9
73-4A-8
73-4A-7
73-4A-6
73-4A-5
73-18
County Road
Independence Avenue
Drain
Water
4A-12
19.31 ac
9-1
40140
9-2
1.15 ac
7
14.07 ac
8
42.88 ac
REAR
75-6A
75-7
75-8
75-8A
75-8B
55
Holmes Street
66-1
65-3
64-8A
96
82
225
247
257
267
270
288
289
297
294
306
311
331
352
361
370
153
157
166
10
5
50
453.73
201.00
74.69
50.00
150.00
175.00
90.00
155.37
179.26
275.00
39.27
205.00
40
323.03
273.96
84.55
180.34
264.0
175.0

MAP 75

N

Legend

Streams

Bogs

Marsh

Water Bodies

Town of Hanson, Massachusetts
Assessor's Maps

0 50 100 200 300 400 Feet

								122
					121	120	119	
118	117	116	115	114	113	112		
111	110	109	108	107	106	105	104	
103	102	101	100	099	098	097	096	
095	094	093	092	091	090	089	088	087
085	085	084	083	082	081	080	079	078
077	076	075	074	073	072	071	070	069
067	067	066	065	064	063	062	061	060
059	058	057	056	055	054	053		
052	051	050	049	048	047	046		
045	044	043	042	041	040	039	038	037
037	036	035	034	033	032	031	030	
029	028	027	026	025	024	023	022	
021	020	019	018	017	016	015	014	
013	012	011	010	009	008	007	006	
	005			004	003	002	001	

Note:
These maps are not intended for use in conveyance or for environmental or engineering purposes. The Town and its representatives shall not be liable for any reuse of this information.

MAP 75

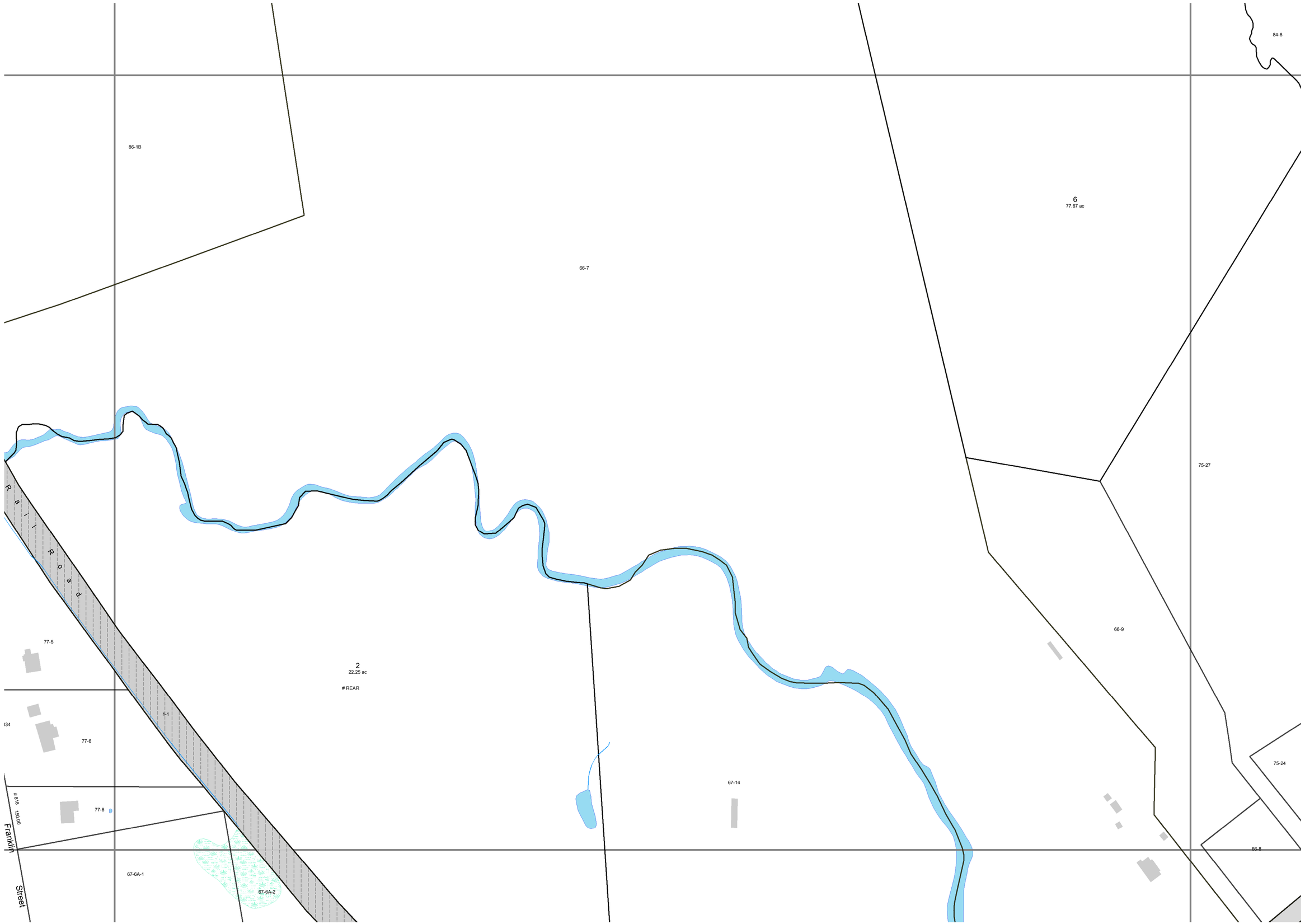

MAP 76

Town of Hanson, Massachusetts
Assessor's Maps

								122
					121	120	119	
	118	117	116	115	114	113	112	
111	110	109	108	107	106	105	104	
103	102	101	100	099	098	097	096	
095	094	093	092	091	090	089	088	087
086	085	084	083	082	081	080	079	078
077	076	075	074	073	072	071	070	069
068	067	066	065	064	063	062	061	060
	059	058	057	056	055	054	053	
	052	051	050	049	048	047	046	
	045	044	043	042	041	040	039	038
	037	036	035	034	033	032	031	030
	029	028	027	026	025	024	023	022
	021	020	019	018	017	016	015	014
	013	012	011	010	009	008	007	006
		005			004	003	002	001

Note:
These maps are not intended for use in conveyance or for engineering purposes. The town of Hanson and its representatives shall not be liable for any reuse of this information.

MAP 76

MAP 77

N

Legend

Streams

Bogs

Marsh

Water Bodies

Town of Hanson, Massachusetts
Assessor's Maps

0 50 100 200 300 400 Feet

Note:
These maps are not intended for use in conveyance or for engineering purposes. The Town of Hanson and its representatives shall not be liable for any reuse of this information.

MAP 77

MAP 78

N

Legend

Streams

Bogs

Marsh

Water Bodies

Town of Hanson, Massachusetts
Assessor's Maps

0 50 100 200 300 400 Feet



Note:
These maps are not intended for use in conveyance or for engineering purposes. The Town of Hanson and its representatives shall not be liable for any reuse of this information.

MAP 78

MAP 79

N

Legend

Streams

Bogs

Marsh

Water Bodies

Town of Hanson, Massachusetts
Assessor's Maps

0 50 100 200 300 400 Feet

Note:
These maps are not intended for use in conveyance or for environmental or regulatory purposes. The Assessor and his representatives shall not be liable for any reuse of this information.

MAP 79

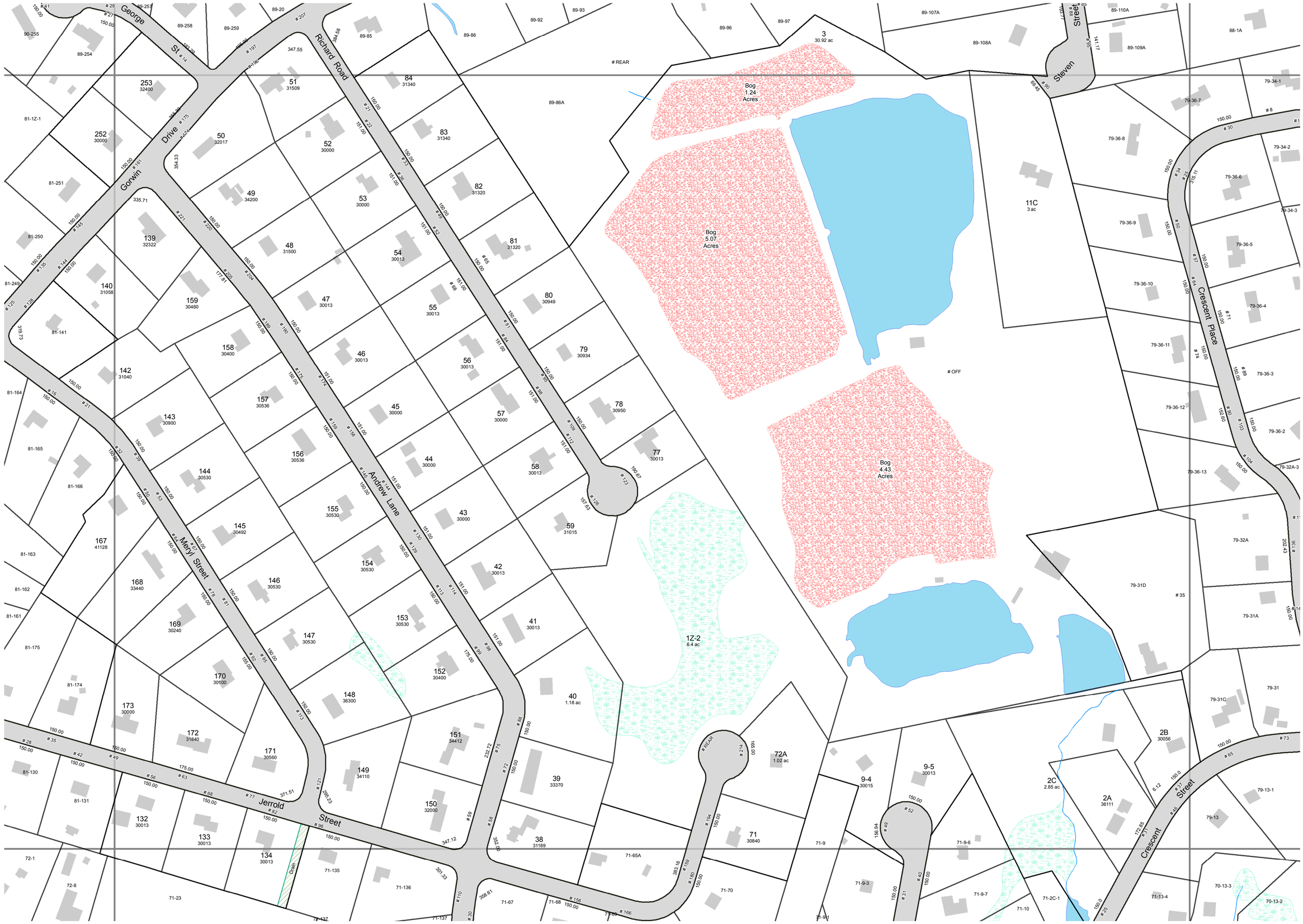

MAP 80

N

Legend

Streams

Bogs

Marsh

Water Bodies

Town of Hanson, Massachusetts
Assessor's Maps

0 50 100 200 300 400 Feet

Note:
These maps are not intended for use in conveyance or for engineering design purposes. The Town of Hanson and its representatives shall not be liable for any reuse of this information.

MAP 80

MAP 81

N

Town of Hanson, Massachusetts
Assessor's Maps

0 50 100 200 300 400 Feet

Legend
Streams
Bogs
Marsh
Water Bodies

Winter Street
Liberty Street
County Road
High Street
Jerrold Street
Gorwin Drive
Meryl Street
Andrew Lane
George St
Cranberry Estates Condominium Complex



Note:
These maps are not intended for use in conveyance or for boundary determination. The Town of Hanson and its representatives shall not be liable for any reuse of this information.

MAP 81

Note:
These maps are not intended for use in conveyance or for construction purposes. The Town of Hanson and its representatives shall not be liable for any reuse of this information.

MAP 82

Note:
These maps are not intended for use in conveyance or for engineering purposes. The Town of Hanson and its representatives shall not be liable for any reuse of this information.

MAP 83

MAP 84

N

Legend

Streams

Bogs

Marsh

Water Bodies

Town of Hanson, Massachusetts
Assessor's Maps

0 50 100 200 300 400 Feet



Note:
These maps are not intended for use in conveyance or for environmental purposes. The Town of Hanson and its representatives shall not be liable for any reuse of this information.

MAP 84

MAP 85

N

Legend

Streams

Bogs

Marsh

Water Bodies

Town of Hanson, Massachusetts
Assessor's Maps

0 50 100 200 300 400 Feet



Note:
These maps are not intended for use in conveyance or for surveying purposes. The Town of Hanson and its representatives shall not be liable for any reuse of this information.

MAP 85

MAP 86

N

Legend

Streams

Bogs

Marsh

Water Bodies

Town of Hanson, Massachusetts
Assessor's Maps

0 50 100 200 300 400 Feet

Note:
These maps are not intended for use in conveyance or for environmental purposes. The Town of Hanson and its representatives shall not be liable for any reuse of this information.

MAP 86



MAP 87

N

Legend

Streams

Bogs

Marsh

Water Bodies

Town of Hanson, Massachusetts
Assessor's Maps

0 50 100 200 300 400 Feet



Note:
These maps are not intended for use in conveyance or for engineering purposes. The Town of Hanson and its representatives shall not be liable for any reuse of this information.

MAP 87

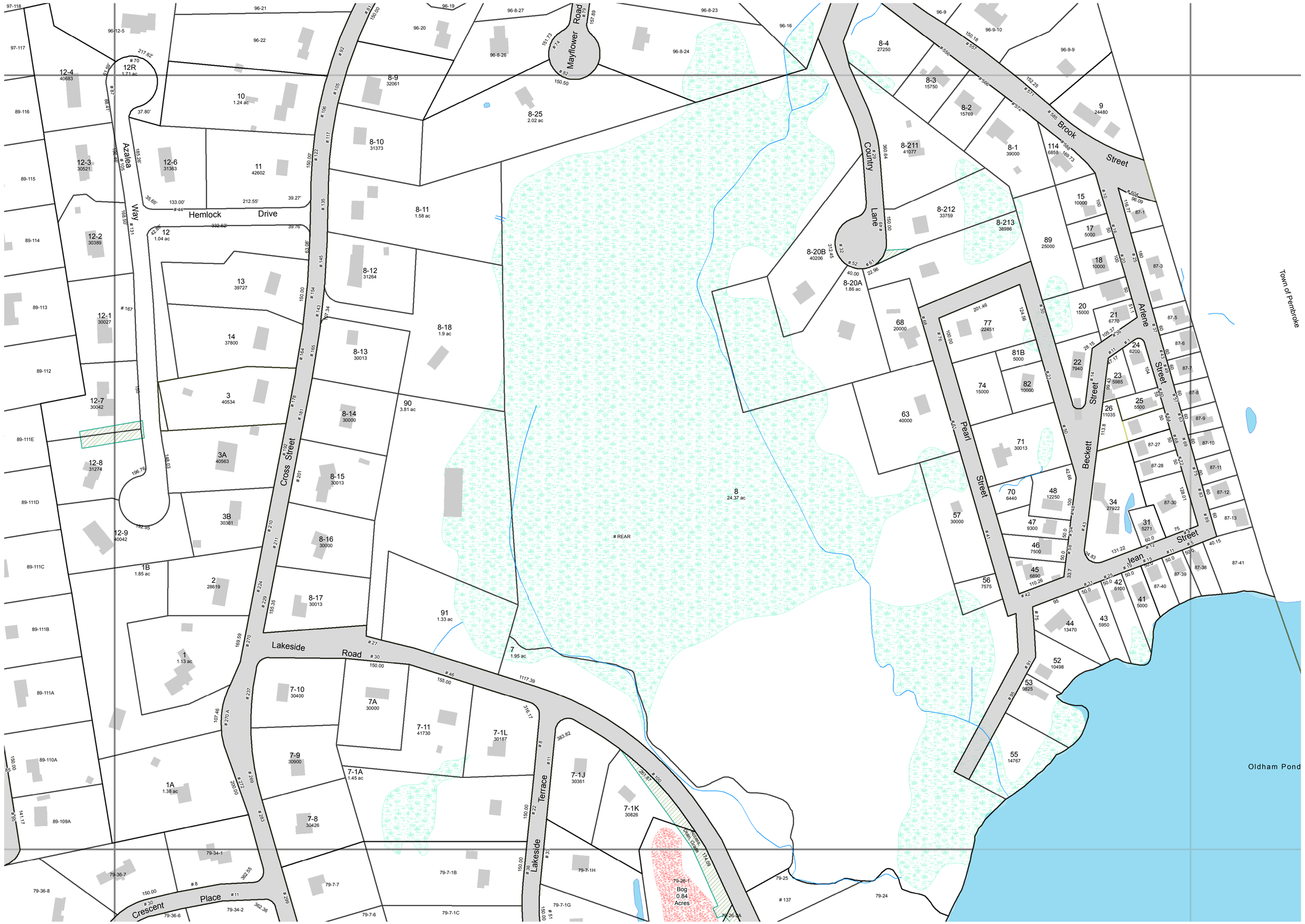

MAP 88

N

Legend

Streams

Bogs

Marsh

Water Bodies

Town of Hanson, Massachusetts
Assessor's Maps

Feet
0 50 100 200 300 400

Note:
These maps are not intended for use in conveyance or for engineering design purposes. The Town of Hanson and its representatives shall not be liable for any reuse of this information.

MAP 88

MAP 89

N

Town of Hanson, Massachusetts
Assessor's Maps

0 50 100 200 300 400 Feet

Legend
Streams
Bogs
Marsh
Water Bodies

Joanne Drive
Beatrice Lane
Jay Street
Morton Street
Azalea Way
Hemlock Drive
Gorwin Drive
Steven Street
Karen Street
Richard Road
George Street
Crescent Place

204A 2.04 ac
205A 42123
206 30231
207 33498
1Z-3 34.48 ac
3-1 1.38 ac
2 2.22 ac
3 9.95 ac
4 3.26 ac
27D 1.1 ac
86A 4.1 ac
97 1.13 ac
102A 30100
108A 1.15 ac
109A 30339
110A 30000
111A 30013
111B 30000
111C 30000
111D 30012
111E 34892
112 1.21 ac
113 33585
114 30013
115 30013
116 30013
Bog 1.24 Acres
Bog 5.07 Acres

Note:
These maps are not intended for use in conveyance or for construction purposes. Town of Hanson and its representatives shall not be liable for any misuse of this information.

MAP 89

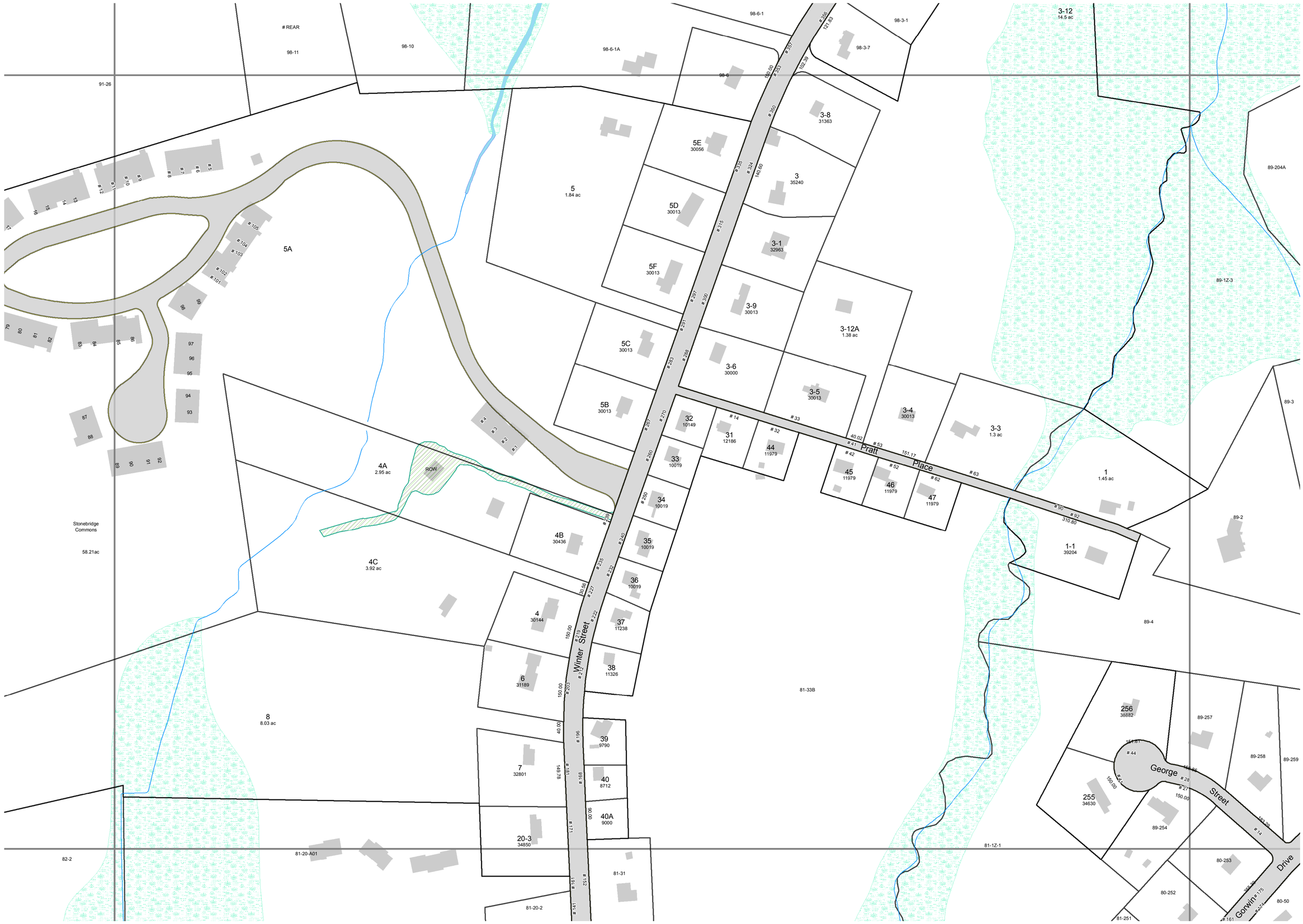

MAP 90

N

Legend

Streams

Bogs

Marsh

Water Bodies

Town of Hanson, Massachusetts
Assessor's Maps

Feet
0 50 100 200 300 400

Note:
These maps are not intended for use in conveyance or for engineering design purposes. The Town of Hanson and its representatives shall not be liable for any reuse of this information.

MAP 90

MAP 91

N

Legend

Streams

Bogs

Marsh

Water Bodies

Town of Hanson, Massachusetts
Assessor's Maps

0 50 100 200 300 400 Feet

Note:
These maps are not intended for use in conveyance or for determining property boundaries. The Town of Hanson and its representatives shall not be liable for any reuse of this information.

MAP 91

MAP 92

N

Legend

Streams

Bogs

Marsh

Water Bodies

Town of Hanson, Massachusetts
Assessor's Maps

Feet
0 50 100 200 300 400

Note:
These maps are not intended for use in conveyance or for engineering design purposes. The Town of Hanson and its representatives shall not be liable for any reuse of this information.

MAP 92

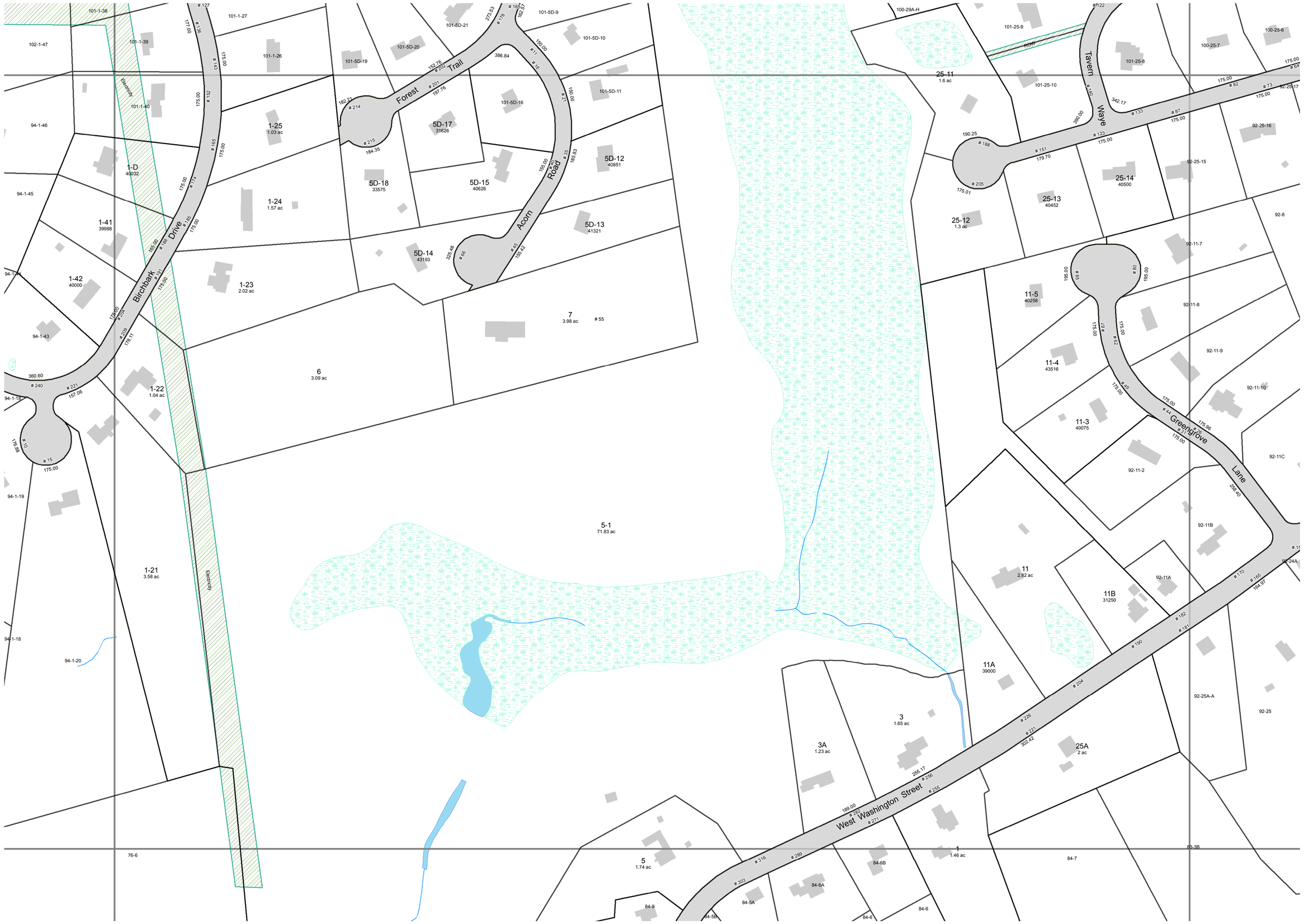

MAP 93

N

Legend

Streams

Bogs

Marsh

Water Bodies

Town of Hanson, Massachusetts
Assessor's Maps

0 50 100 200 300 400 Feet

							122
				121	120	119	
118	117	116	115	114	113	112	
111	110	109	108	107	106	105	104
103	102	101	100	099	098	097	096
095	094	093	092	091	090	089	088	087
086	085	084	083	082	081	080	079	078
077	076	075	074	073	072	071	070	069
068	067	066	065	064	063	062	061	060
	059	058	057	056	055	054	053	
	052	051	050	049	048	047	046	
	045	044	043	042	041	040	039	038
	037	036	035	034	033	032	031	030
	029	028	027	026	025	024	023	022
	021	020	019	018	017	016	015	014
	013	012	011	010	009	008	007	006
		005			004	003	002	001

Note:
These maps are not intended for use in conveyance or for boundary determination. The Town of Hanson and its representatives shall not be liable for any reuse of this information.

MAP 93

MAP 94
N
Legend
Streams
Bogs
Marsh
Water Bodies
Town of Hanson, Massachusetts
Assessor's Maps
0 50 100 200 300 400 Feet
Catherine Road
Birchbark Drive
Crabapple Court
Electricity
Drain
Water
REAR
2-8 2.08 ac
2-9 1.39 ac
2-10 1.64 ac
2-11 1.24 ac
2-12 1.47 ac
2-14 3.2 ac
7 5.67 ac
8A 4 ac
1A 1.5 ac
1-13 39988
1-14 39988
1-15 1.54 ac
1-16 10.52 ac
1-17 7.69 ac
1-18 6.6 ac
1-19 2.25 ac
1-20 5.12 ac
1-43 1.03 ac
1-44 1.01 ac
1-45 1.27 ac
1-46 1.22 ac
Note:
These maps are not intended for use in conveyance or for boundary determinations. The Town of Hanson and its representatives shall not be liable for any reuse of this information.
MAP 94

MAP 95

N

Legend

Streams

Bogs

Marsh

Water Bodies

Town of Hanson, Massachusetts
Assessor's Maps

0 50 100 200 300 400 Feet

							122
					121	120	119
	118	117	116	115	114	113	112
111	110	109	108	107	106	105	104
103	102	101	100	099	098	097	096
095	094	093	092	091	090	089	088 087
086	085	084	083	082	081	080	079 078
077	076	075	074	073	072	071	070 069
068	067	066	065	064	063	062	061 060
	059	058	057	056	055	054	053
	052	051	050	049	048	047	046
	045	044	043	042	041	040	039 038
	037	036	035	034	033	032	031 030
	029	028	027	026	025	024	023 022
	021	020	019	018	017	016	015 014
	013	012	011	010	009	008	007 006
		005			004	003	002 001

Note:
These maps are not intended for use in conveyance or for engineering design purposes. The Town of Hanson and its representatives shall not be liable for any reuse of this information.

MAP 95

MAP 96

N

Legend

Streams

Bogs

Marsh

Water Bodies

Town of Hanson, Massachusetts
Assessor's Maps

0 50 100 200 300 400 Feet

Note:
These maps are not intended for use in conveyance or for engineering design purposes. The Town of Hanson and its representatives shall not be liable for any reuse of this information.

MAP 96

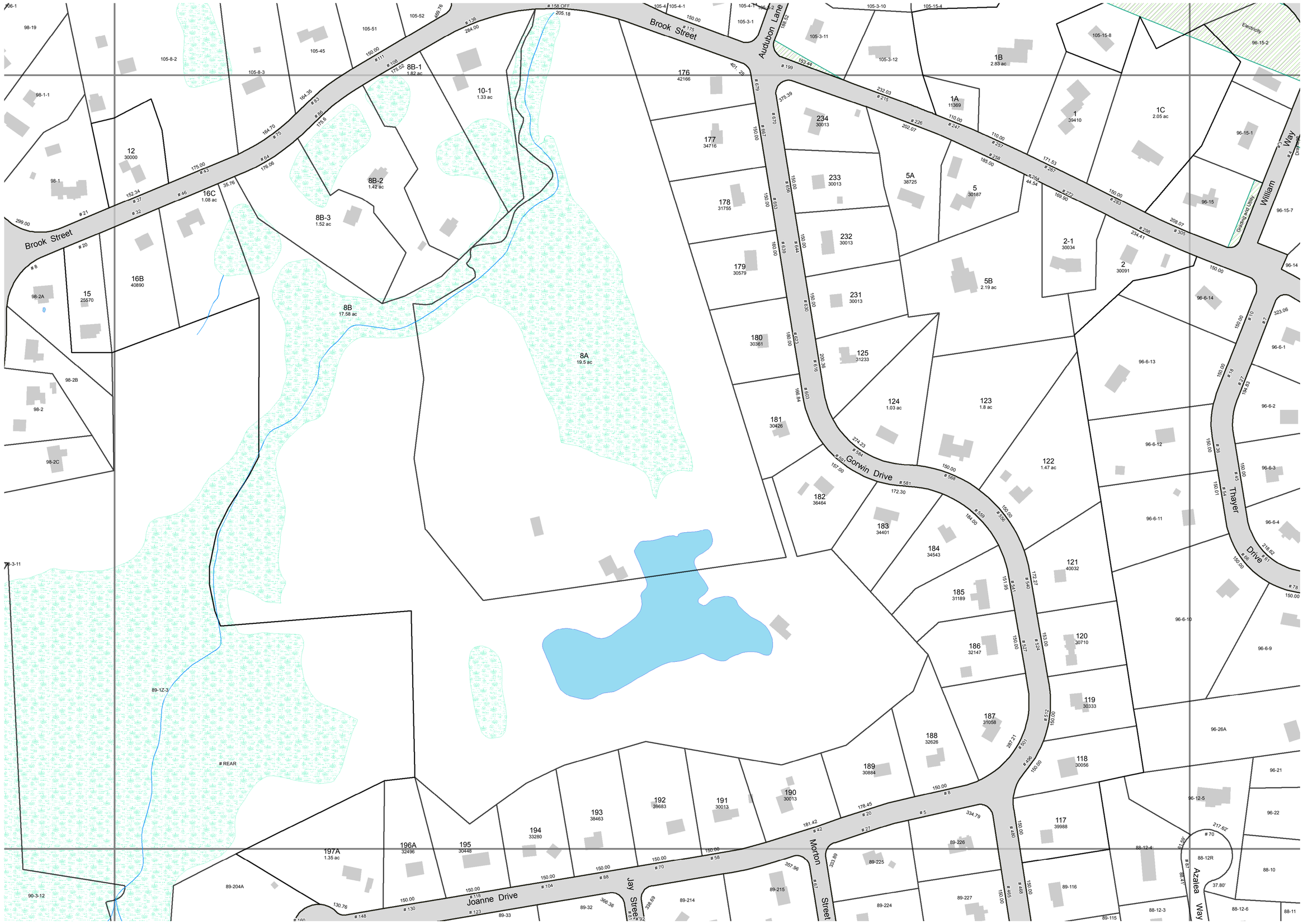

MAP 97

N

Legend

Streams

Bogs

Marsh

Water Bodies

Town of Hanson, Massachusetts
Assessor's Maps

Feet
0 50 100 200 300 400

Note:
These maps are not intended for use in conveyance or for engineering design purposes. The Town of Hanson and its representatives shall not be liable for any reuse of this information.

MAP 97

MAP 98

N

Town of Hanson, Massachusetts
Assessor's Maps

0 50 100 200 300 400 Feet

Legend
Streets
Bogs
Marsh
Water Bodies

Little Cedar Swamp

Winter Street

Brook Street

106-10-1
106-11
106-14
106-1
105-8-3
105-8-2
19
1.06 ac
1-1
1.06 ac
1
1.05 ac
97-12
97-16C
97-16B
97-15
2A
30200
2B
30200
2
30100
2C
34460
15
34.78 ac
18
12.32 ac
REAR
12
8.97 ac
4
6.77 ac
10
11 ac
REAR
3-11
41121
3-2
30013
3-10
30013
3-1
30013
3-7
30230
6-1
3.5 ac
6-1A
4.51 ac
11
2.64 ac
REAR
6
35981
91-26
90-5A
90-5
90-5E
90-3
90-3-8
90-3-12
89-1Z-3
89-204A
97-8B
REA



Note:
These maps are not intended for use in conveyance or for engineering purposes. The Town of Hanson and its representatives shall not be liable for any reuse of this information.

MAP 98

MAP 99

N

Legend

Streams

Bogs

Marsh

Water Bodies

Town of Hanson, Massachusetts
Assessor's Maps

0 50 100 200 300 400 Feet

Note:
These maps are not intended for use in conveyance or for measuring purposes. The Town of Hanson and its representatives shall not be liable for any reuse of this information.

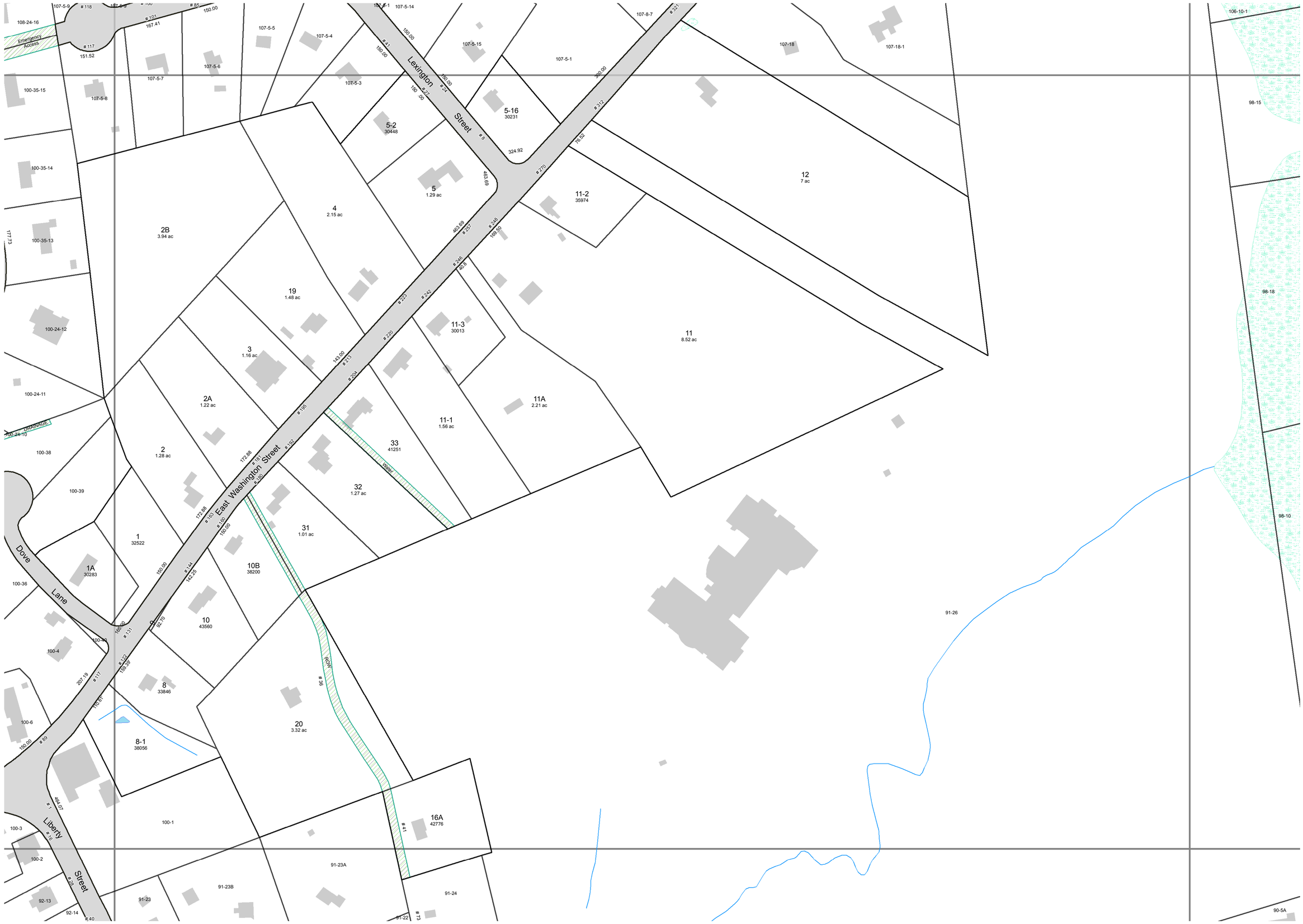



MAP 99

MAP 100

N

Legend

Streams

Bogs

Marsh

Water Bodies

Town of Hanson, Massachusetts
Assessor's Maps

0 50 100 200 300 400 Feet

Note:
These maps are not intended for use in conveyance or for boundary determination. The Town of Hanson and its representatives shall not be liable for any reuse of this information.

MAP 100

MAP 101

N

Town of Hanson, Massachusetts
Assessor's Maps

0 50 100 200 300 400 Feet

Legend

Streams

Bogs

Marsh

Water Bodies



Note:
These maps are not intended for use in conveyance or for boundary purposes. The Town of Hanson and its representatives shall not be liable for any reuse of this information.

MAP 101

MAP 102

N

Legend

Streams

Bogs

Marsh

Water Bodies

Town of Hanson, Massachusetts
Assessor's Maps

Feet
0 50 100 200 300 400

Note:
These maps are not intended for use in conveyance or for engineering design purposes. The Town of Hanson and its representatives shall not be liable for any reuse of this information.

MAP 102

MAP 103

N

Legend

Streams

Bogs

Marsh

Water Bodies

Town of Hanson, Massachusetts
Assessor's Maps

Feet
0 50 100 200 300 400

								122
					121	120	119	
	118	117	116	115	114	113	112	
111	110	109	108	107	106	105	104	
103	102	101	100	099	098	097	096	
095	094	093	092	091	090	089	088	087
086	085	084	083	082	081	080	079	078
077	076	075	074	073	072	071	070	069
068	067	066	065	064	063	062	061	060
	059	058	057	056	055	054	053	
	052	051	050	049	048	047	046	
	045	044	043	042	041	040	039	038
	037	036	035	034	033	032	031	030
	029	028	027	026	025	024	023	022
	021	020	019	018	017	016	015	014
	013	012	011	010	009	008	007	006
		005			004	003	002	001

Note:
These maps are not intended for use in conveyance or for engineering design purposes. The Town of Hanson and its representatives shall not be liable for any reuse of this information.

MAP 103

MAP 104

N

Legend

Streams

Bogs

Marsh

Water Bodies

Town of Hanson, Massachusetts
Assessor's Maps

0 50 100 200 300 400 Feet



Note:
These maps are not intended for use in conveyance or for engineering purposes. The Town of Hanson and its representatives shall not be liable for any reuse of this information.

MAP 104

MAP 105

N

Legend

Streams

Bogs

Marsh

Water Bodies

Town of Hanson, Massachusetts
Assessor's Maps

0 50 100 200 300 400 Feet



Note:
These maps are not intended for use in conveyance or for environmental or regulatory purposes. The Town of Hanson and its representatives shall not be liable for any reuse of this information.

MAP 105

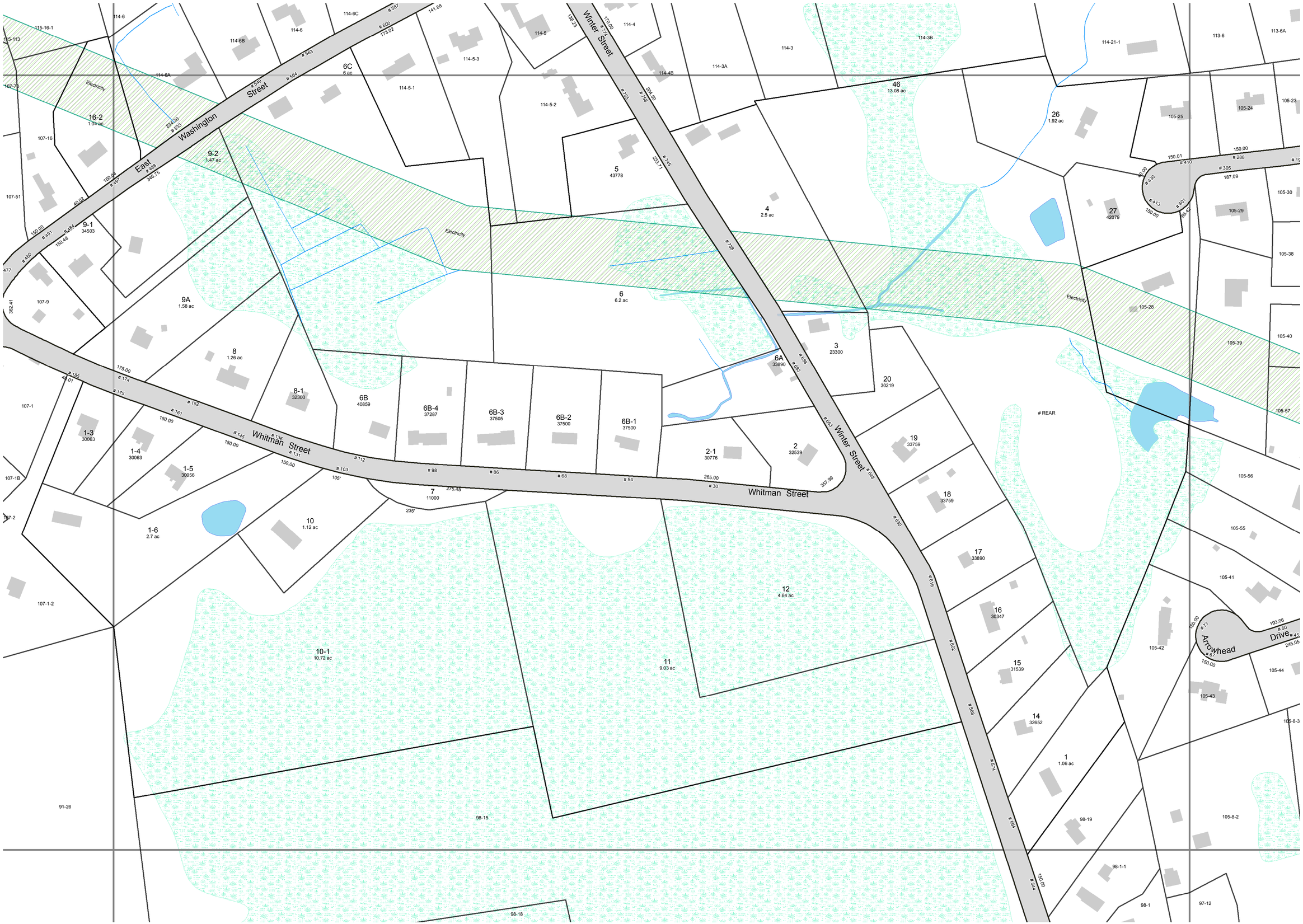

MAP 106

N

Legend

Streams

Bogs

Marsh

Water Bodies

Town of Hanson, Massachusetts
Assessor's Maps

Feet
0 50 100 200 300 400

Note:
These maps are not intended for use in conveyance or for engineering design purposes. The Town of Hanson and its representatives shall not be liable for any reuse of this information.

MAP 106

MAP 107

N

Legend

Streams

Bogs

Marsh

Water Bodies

Town of Hanson, Massachusetts
Assessor's Maps

Feet
0 50 100 200 300 400

Note:
These maps are not intended for use in conveyance or for engineering design purposes. The Town of Hanson and its representatives shall not be liable for any reuse of this information.

MAP 107

MAP 108

N

Town of Hanson, Massachusetts
Assessor's Maps

0 50 100 200 300 400 Feet

Legend

Streams

Bogs

Marsh

Water Bodies



Note:
These maps are not intended for use in conveyance or for boundary determination. The Town of Hanson and its representatives shall not be liable for any misuse of this information.

MAP 108

MAP 109

N

Legend

Streams

Bogs

Marsh

Water Bodies

Town of Hanson, Massachusetts
Assessor's Maps

0 50 100 200 300 400 Feet

Note:
These maps are not intended for use in conveyance or for engineering purposes. The Town of Hanson and its representatives shall not be liable for any reuse of this information.

MAP 109

MAP 110

N

Legend

Streams

Bogs

Marsh

Water Bodies

Town of Hanson, Massachusetts
Assessor's Maps

Feet
0 50 100 200 300 400

Note:
These maps are not intended for use in conveyance or for engineering design purposes. The Town of Hanson and its representatives shall not be liable for any reuse of this information.

MAP 110

MAP 111

MAP 111

MAP 112

N

Legend

Streams

Bogs

Marsh

Water Bodies

Town of Hanson, Massachusetts
Assessor's Maps

0 50 100 200 300 400 Feet



Note:
These maps are not intended for use in conveyance or for engineering purposes. The Town of Hanson and its representatives shall not be liable for any reuse of this information.

MAP 112

MAP 113

N

Legend

Streams

Bogs

Marsh

Water Bodies

Town of Hanson, Massachusetts
Assessor's Maps

Feet
0 50 100 200 300 400

Note:
These maps are not intended for use in conveyance or for engineering design purposes. The Town of Hanson and its representatives shall not be liable for any reuse of this information.

MAP 113

MAP 114

N

Legend

Streams

Bogs

Marsh

Water Bodies

Town of Hanson, Massachusetts
Assessor's Maps

Feet
0 50 100 200 300 400

Note:
These maps are not intended for use in conveyance or for engineering design purposes. The Town of Hanson and its representatives shall not be liable for any reuse of this information.

MAP 114

MAP 115

N

Legend

Streams

Bogs

Marsh

Water Bodies

Town of Hanson, Massachusetts
Assessor's Maps

Feet
0 50 100 200 300 400

							122
					121	120	119
118	117	116	115	114	113	112	
111	110	109	108	107	106	105	104
103	102	101	100	099	098	097	096
095	094	093	092	091	090	089	088
086	085	084	083	082	081	080	079
077	076	075	074	073	072	071	070
068	067	066	065	064	063	062	061
059	058	057	056	055	054	053	
052	051	050	049	048	047	046	
045	044	043	042	041	040	039	038
037	036	035	034	033	032	031	030
029	028	027	026	025	024	023	022
021	020	019	018	017	016	015	014
013	012	011	010	009	008	007	006
		005			004	003	002

Note:
These maps are not intended for use in conveyance or for engineering design purposes. The Town of Hanson and its representatives shall not be liable for any reuse of this information.

MAP 115

MAP 116

N

Legend

Streams

Bogs

Marsh

Water Bodies

Town of Hanson, Massachusetts
Assessor's Maps

Feet
0 50 100 200 300 400

Note:
These maps are not intended for use in conveyance or for engineering design purposes. The Town of Hanson and its representatives shall not be liable for any reuse of this information.

MAP 116

MAP 117

N

Legend

Streams

Bogs

Marsh

Water Bodies

Town of Hanson, Massachusetts
Assessor's Maps

0 50 100 200 300 400 Feet



Note:
These maps are not intended for use in conveyance or for boundary determination. The Town of Hanson and its representatives shall not be liable for any reuse of this information.

MAP 117

MAP 118

N

Legend

Streams

Bogs

Marsh

Water Bodies

Town of Hanson, Massachusetts
Assessor's Maps

0 50 100 200 300 400 Feet



Note:
These maps are not intended for use in conveyance or for measurement purposes. The Town of Hanson and its representatives shall not be liable for any reuse of this information.

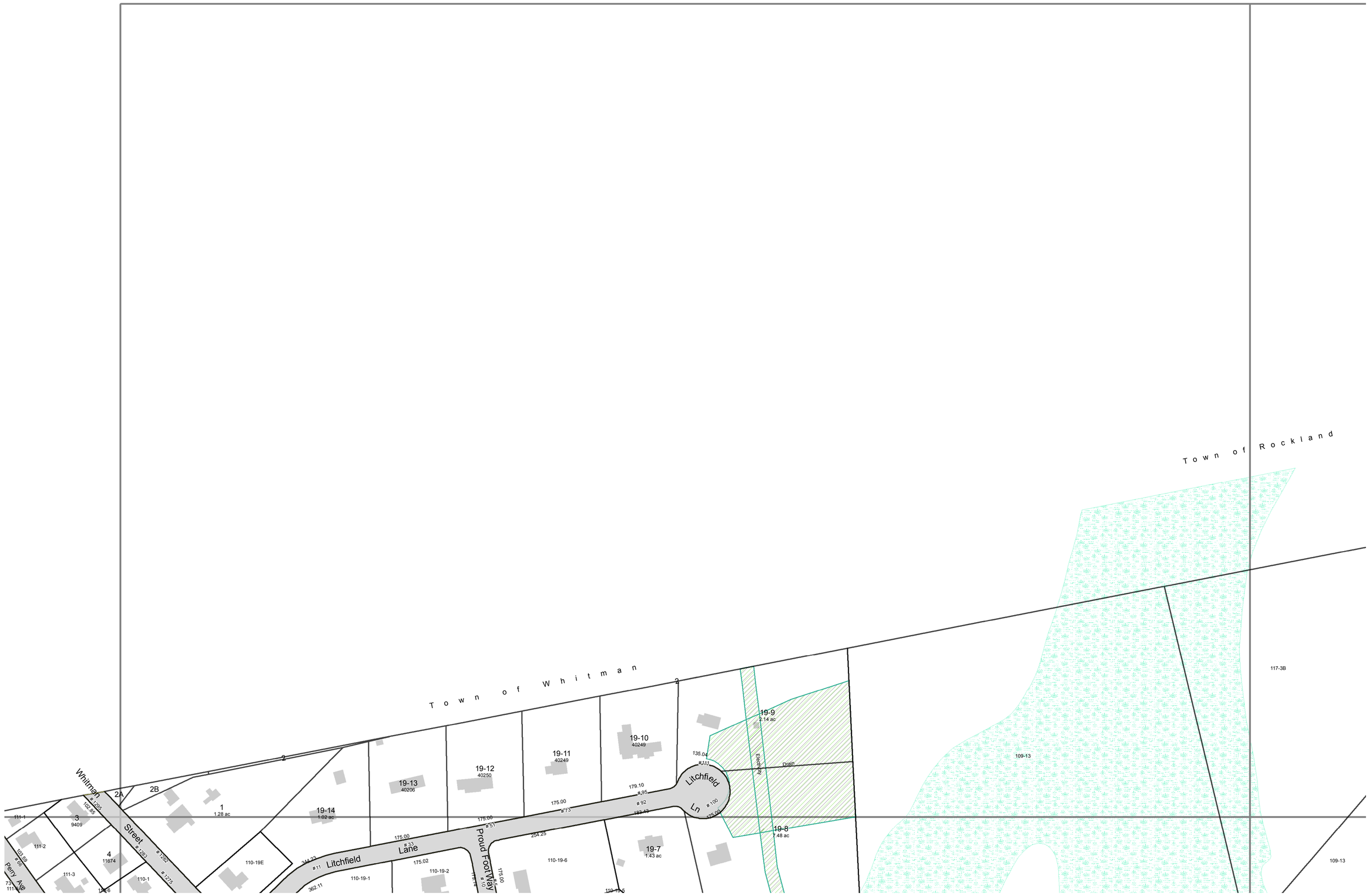

MAP 118

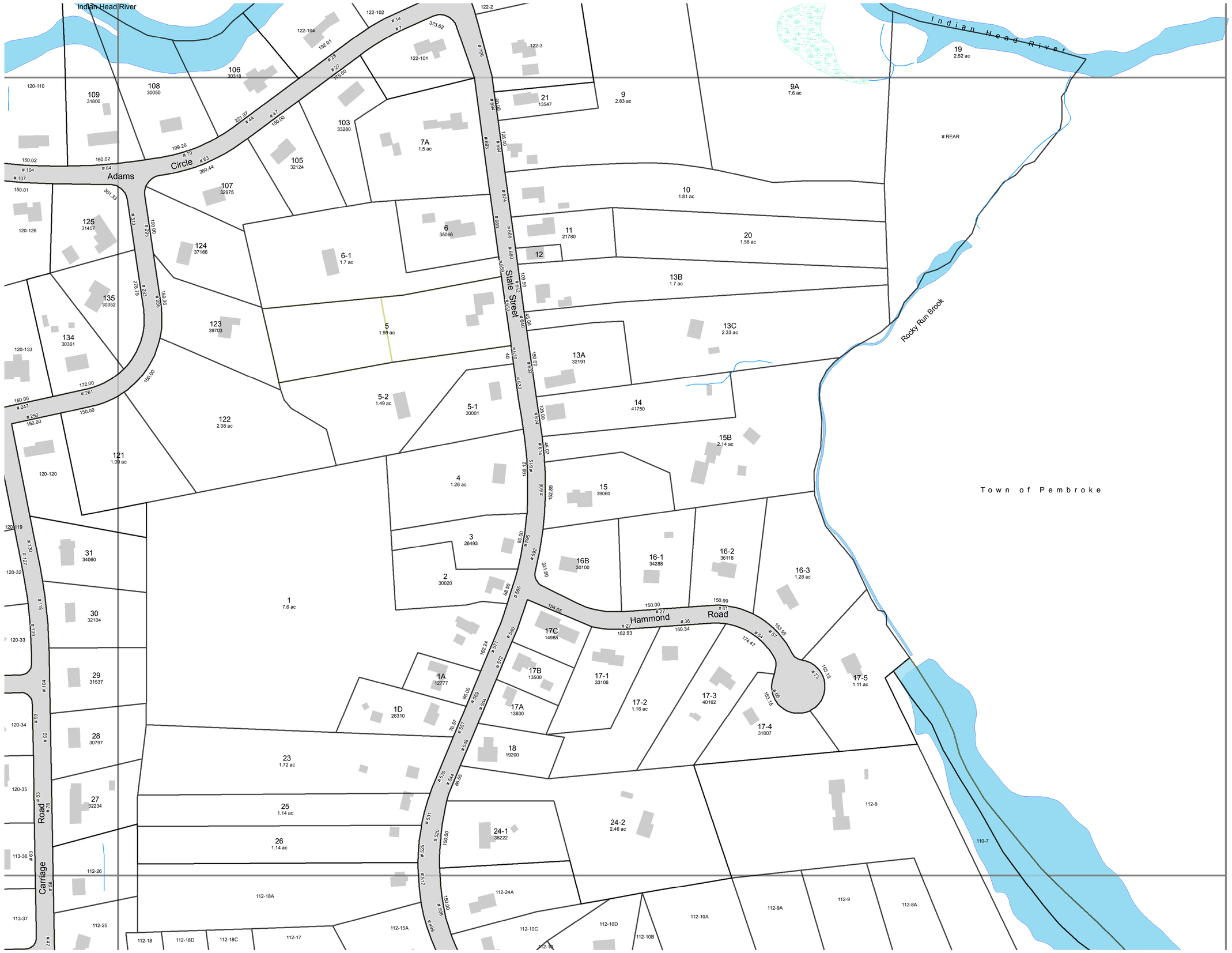

MAP 119

N

Legend

Streams

Bogs

Marsh

Water Bodies

Town of Hanson, Massachusetts
Assessor's Maps

Feet
0 50 100 200 300 400



Note:
These maps are not intended for use in conveyance or for engineering design purposes. The Town of Hanson and its representatives shall not be liable for any reuse of this information.

MAP 119

MAP 120

N

Legend

Streams

Bogs

Marsh

Water Bodies

Town of Hanson, Massachusetts
Assessor's Maps

0 50 100 200 300 400 Feet

Note:
These maps are not intended for use in conveyance or for engineering design purposes. The Town of Hanson and its representatives shall not be liable for any reuse of this information.

MAP 120



MAP 121

N

Legend

Streams

Bogs

Marsh

Water Bodies

Town of Hanson, Massachusetts
Assessor's Maps

0 50 100 200 300 400 Feet



Note:
These maps are not intended for use in conveyance or for engineering design purposes. The Town of Hanson and its representatives shall not be liable for any reuse of this information.

MAP 121

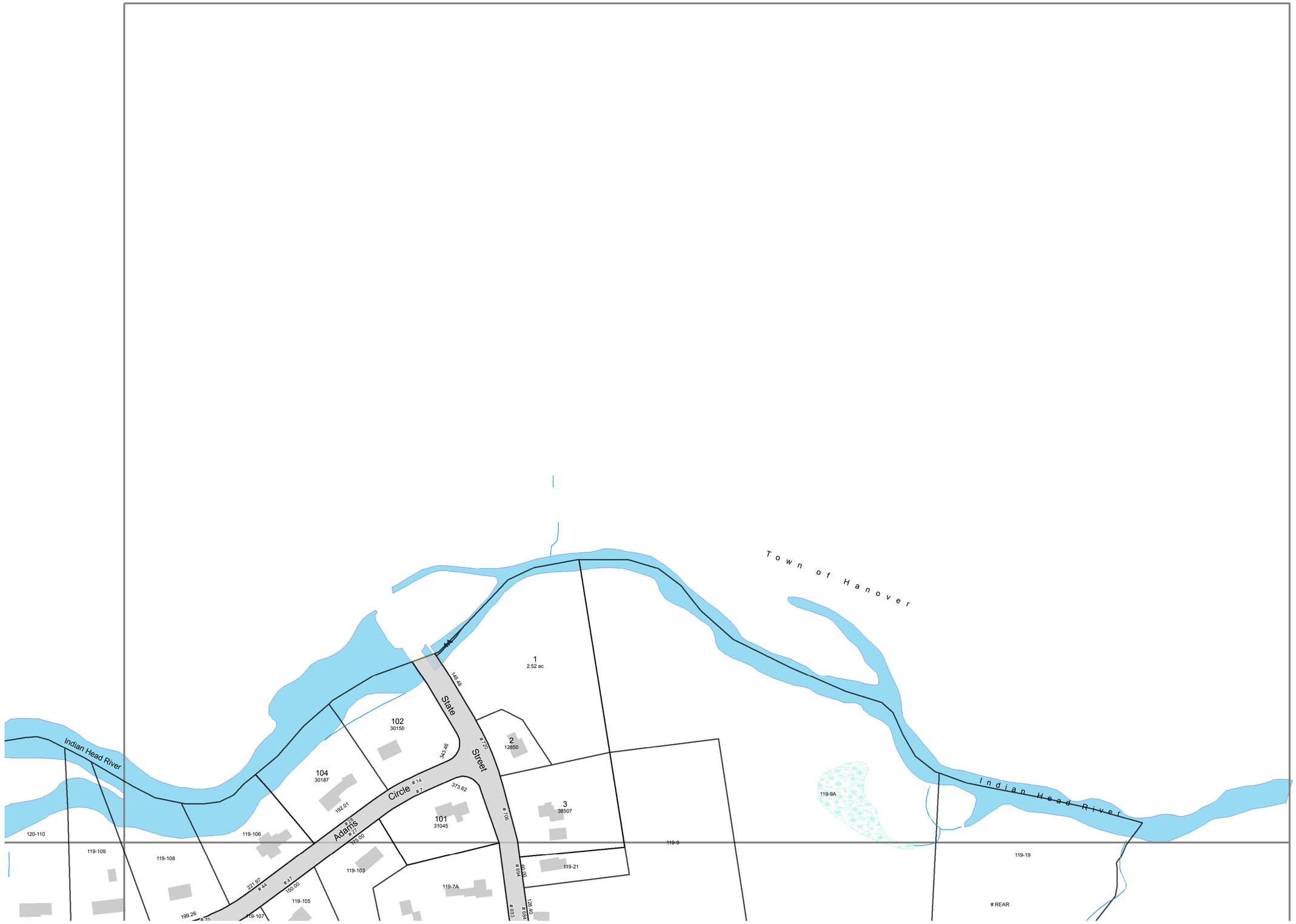

MAP 122

N

Legend

Streams

Bogs

Marsh

Water Bodies

Town of Hanson, Massachusetts
Assessor's Maps

0 50 100 200 300 400 Feet



Note:
These maps are not intended for use in conveyance or for engineering design purposes. The Town of Hanson and its representatives shall not be liable for any reuse of this information.

MAP 122