











Town of Hanson
Open Space and Recreation Plan
2009

MAP 5

Water Resources

Map Design: MapWorks
MAPSatWORK@aol.com
Water Resource Data: Mass GIS
March 2009

- | | | | | | |
|---|---|---|----------------------------|---|--|
|  | Wetlands |  | FEMA Q3 Flood Hazard Areas |  | Open Water |
|  | Cranberry Bogs | | |  | Small Boat Launch |
|  | Public Water Supply Well with 400ft radius | | |  | 200 Foot River Protection Buffer |
|  | Zone 2 - Area of Contribution to Public Water Supply Well | | |  | South Coastal and Taunton River Watershed Divide |
|  | Zone A - Surface Water Supply Protection Area | | | | |